

RIGHT OF WAY

STATE OF OHIO  
DEPARTMENT OF HIGHWAYS

CUY-71-15.06

GRADE SEPARATION WITH NORFOLK & WESTERN RAILWAY CO.

CITY OF CLEVELAND  
CITY OF BROOKLYN  
CUYAHOGA COUNTY

CONVENTIONAL SIGNS

County Line	-----
Corporation Line	-----
Center Line	-----
Township Line	-----
Section Line	-----
Fence Line	- x - x - x - x -
Guard Rail (existing)	- . . . . .
Guard Rail (proposed)	- . . . . .
Railroad	+ + + + +
Power Poles	P P P P
Telephone Poles	T T T T
Trees or stumps (existing)	⊗ ⊗ ⊗ ⊗
Trees or stumps (to be removed)	⊗ ⊗ ⊗ ⊗
Limited Access Line	----- L/A -----
Right of Way Line	----- R/W -----

INDEX SHEETS

Title Sheet	1	West 45th Street	208
Schematic Layout	2-4	Pavement Details	209-215
Typical Sections	5-13	Cul-de-sac	216-218
General Notes	14-16	Drainage Plans	219-242 242A-242B
Superelevation Charts	17-20	Miscellaneous Details	243-249
General Summary	21-24	Water Plans	251-278
Sub-Summary	25-27	Lighting Plans	279-299
Constant Pavement Sheet	28	Signing Plans	300-317
I-71 Plan Sheet	29-39	Landscaping Plans	318-330
Supplemental Quantity Sheets	40-42	Structures Over 20' Span	331
I-71 Profile Sheets	43-62	Retaining Walls	
Cross Section Matchlines	63-68	Right of way	
I-71 Cross Sections	70-150	Soil Profiles	1-15
West 58th St. Extension	151-166	Sheets Not Used	69-250
Denison Avenue	167-176 176A		
Service Road No. 1	177-184		
Service Road No. 2	185-190		
Fulton Road Interchange	191-205 205A-205B		
West 39th Street	206-207		

LINE DATA

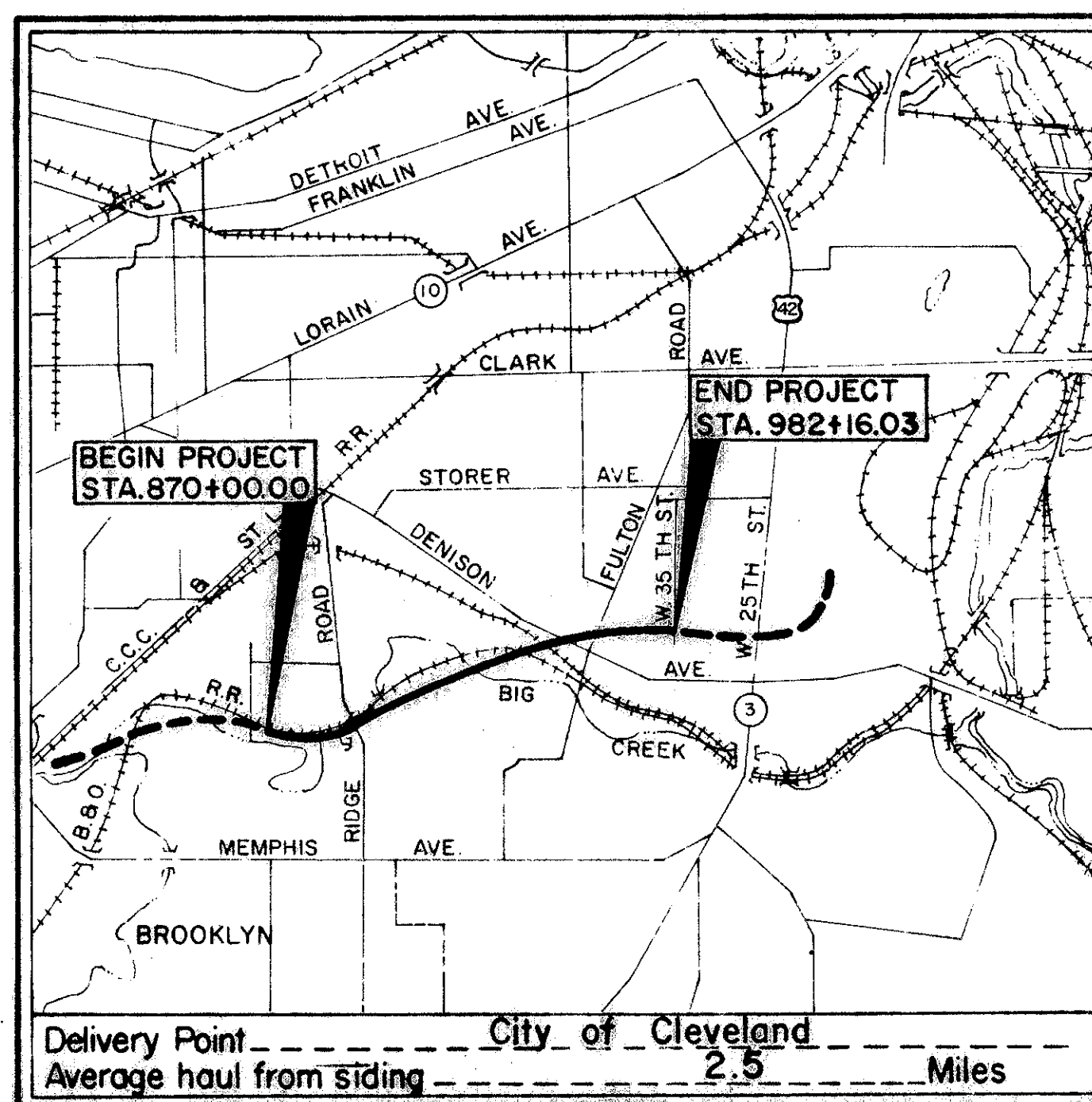
Begin Project	Sta. 870+00 - Sta. 931+57.16	= 6,157.16 lin. ft.
End Project	Sta. 931+08.00 - Sta. 982+16.03	= 5,108.03 lin. ft.
Net Length of Project		11,265.19 lin. ft. or 2.13 mi.

Add for Approaches:		
Denison Ave.	Sta. 7+00.00 - Sta. 19+25.00	= 1,225.00 lin. ft.
Fulton Rd.	Sta. 13+28.06 - Sta. 27+00.00	= 1,371.94 lin. ft.
		2,596.94 lin. ft. or 0.49 mi.

Net Length of Work 13,862.13 lin. ft. or 2.62 mi.

Supplemental Prints of Standard Construction Drawings

B-T-70-71	11-15-60	I-8CB.2-2A&2-B	2-1-63	I-8 INO.2	2-1-63	LJ NO.1	7-1-55	SD-1-63	11-12-63
B-T-71 R	3-2-53	I-8CB.2-3&2-4	2-1-63	I-8 INO.2A	2-1-63	R1-1	9-1-64	RB-1-55	2-2-59
FACI-1	2-25-64	I-8CB. NO.3	2-1-63	I-12	2-1-63	T-35	1-2-56	AR-1-57	4-2-62
FACI-2	2-25-64	I-8CB. NO.3A	2-1-63	I-15 NO.2A	8-17-60	TJ	9-12-60	AS-1-54	7-5-62
G-7.07	4-1-64	I-8CB. NO.5	2-1-63	I-15 NO.6	2-1-63	R-1-2	9-1-64	CS-2-54	2-2-59
I-1	11-15-60	I-8CB. NO.6	2-1-63	I-14G	1-2-52	DR-1	1-3-55	F-1	2-1-63
HW-E	2-1-63	I-8 M.H. NO.1	2-1-63	I-21-23	3-10-64	L-1	4-1-50		



Portion to be improved	-----
State Roads	-----
Construction under other contract	-----
Other Roads	-----

SCALES

Plan	0 50 100 150
Profile: Horizontal	0 50 100 150
Vertical	0 5 10 15
X-Sections	0 10 20 30

R/W

FED. RD. DIVISION	STATE	PROJECT
2	OHIO	

CUY-71-15.06  
I-71-5(19) 249

CUYAHOGA COUNTY  
CUY-71 15.06

R/W 9.96

LIMITED ACCESS

This improvement is especially designed for through traffic and has been declared a limited access highway or freeway by action of the Director of Highways in accordance with the provisions of Section 5511.02 of the Revised Code of Ohio.

1963 SPECIFICATIONS

The standard specifications of the State of Ohio Department of Highways, including changes and supplemental specifications listed in the proposal shall govern this improvement.

The right of way for this improvement will be provided by the State of Ohio.

I hereby approve these plans and declare that the making of this improvement will not require the closing of the highway to traffic and that provisions for the maintenance and safety of traffic will be as set forth on these plans and estimates.

Approved \_\_\_\_\_  
Date \_\_\_\_\_ Division Deputy Director  
Approved \_\_\_\_\_  
Date \_\_\_\_\_ Engineer of Bridges  
Approved \_\_\_\_\_  
Date \_\_\_\_\_ Engineer of Location and Design  
Approved \_\_\_\_\_  
Date \_\_\_\_\_ Deputy Director of Design and Construction  
Approved \_\_\_\_\_  
Date \_\_\_\_\_ Deputy Director of Right of Way  
Approved \_\_\_\_\_  
Date \_\_\_\_\_ Deputy Director of Planning and Programming  
Approved \_\_\_\_\_  
Date \_\_\_\_\_ First Assistant Director  
Approved \_\_\_\_\_  
Date \_\_\_\_\_ Director of Highways  
Approved \_\_\_\_\_  
Date \_\_\_\_\_ Director of Public Service, City of Cleveland, Ohio

PLANS PREPARED BY

RACKOFF ASSOCIATES  
ENGINEERS COLUMBUS, OHIO

*Melvin Rackoff*  
MELVIN RACKOFF

DEPARTMENT OF COMMERCE  
BUREAU OF PUBLIC ROADS

APPROVED:

DIVISION ENGINEER

DATE

File No.	Date of Letting _____ 19
	Contract No. _____

APR 12 1965

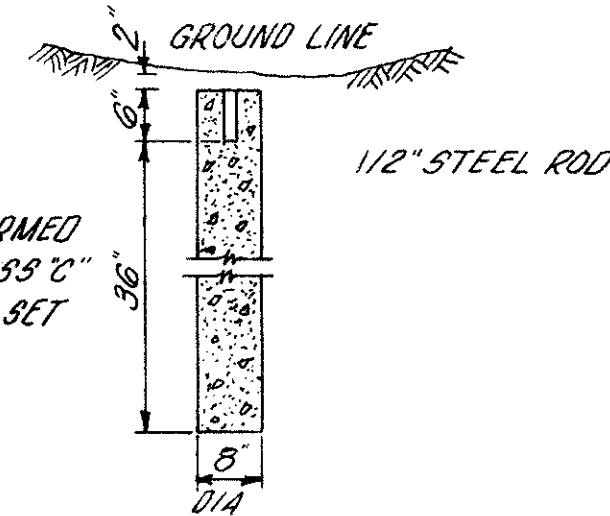


The Grid system of this plat is based on the Cleveland Regional Geodetic Survey Coordinate System

This improvement has been declared a Limited Access Highway from Station 870+00 to Station 932+16.03 by action of the Director of Highways and recorded in Volume \_\_\_\_\_ Page \_\_\_\_\_ of the Director's Journal pursuant to law

NOTES:  
1. UPPER 6" TO BE FORMED  
2. CONCRETE TO BE CLASS 90  
3. MONUMENTS TO BE SET BY CONTRACTOR

GRID MONUMENT SECTION



# COORDINATE GRID PLAT

## INTERSTATE ROUTE 71

### B.&O. RAILROAD RELOCATION

#### CITY OF CLEVELAND - CITY OF BROOKLYN

#### CUYAHOGA COUNTY

RECEIVED 19  
RECORDED 19  
BOOK PAGE  
COUNTY RECORDER

CUYAHOGA COUNTY  
CUY-71 15.06  
R/W 9.96

0 200 400 600 800  
SCALE IN FEET  
1" = 200'

FED. RD. DIVISION STATE PROJECT  
2 OHIO

387

2  
40

**CURVE DATA**  
**CURVE NO 8**  
 $\Delta = 59^{\circ}56'39" RT$   $L_s = 600.00$   
 $\Delta c = 58^{\circ}32'16" RT$   $\theta = 10^{\circ}30'00"$   
 $D = 03^{\circ}30'00"$   $P = 9.16$   
 $R = 1637.02$   $K = 299.66$   
 $T = 572.28$   $LT = 400.70$   
 $L = 1101.08$   $ST = 200.64$   
 $E = 97.15$

**SPIRAL NO 8-B** **SPIRAL NO 8-C**  
 $L_s = 600.00$   $L_s = 600.00$   
 $\theta = 10^{\circ}54'23"$   $\theta = 10^{\circ}25'02"$   
 $P = 9.51$   $P = 9.08$   
 $K = 299.63$   $K = 299.67$   
 $LT = 400.77$   $LT = 400.70$   
 $ST = 200.70$   $ST = 200.63$

**CURVE DATA**  
**CURVE NO 14** **SPIRAL NO 14-A**  
 $P.T. STA 879+44.20$   $L_s = 600.00$   
 $\Delta = 44^{\circ}44'19" LT$   $\theta = 13^{\circ}30'00"$   
 $\Delta c = 19^{\circ}59'19" LT$   $P = 11.76$   
 $D = 04^{\circ}30'00"$   $K = 299.45$   
 $R = 1273.24$   $LT = 401.17$   
 $T = 224.38$   $ST = 201.06$   
 $L = 144.19$   $TS = 828.28$   
 $E = 19.62$   $E = 116.32$

**CURVE DATA**  
**SPIRAL NO 14-B**  
 $\Delta_1 = 04^{\circ}10'00"$   $L_s = 500.00$   
 $\Delta_2 = 11^{\circ}15'00"$   $\theta = 07^{\circ}05'00"$   
 $D_1 = 01^{\circ}40'00"$   $P = 5.15$   
 $D_2 = 04^{\circ}30'00"$   $LT = 289.86$   
 $R_1 = 3437.75$   $ST = 213.17$   
 $R_2 = 1273.24$

**CURVE DATA**  
**CURVE NO 15** **SPIRAL NO 15-A**  
 $\Delta = 22^{\circ}51'41" LT$   $L_s = 300.00$   
 $\Delta c = 16^{\circ}11'41" LT$   $\theta = 02^{\circ}30'00"$   
 $D = 01^{\circ}40'00"$   $P = 1.09$   
 $R = 3437.75$   $K = 149.99$   
 $T = 489.10$   $LT = 200.02$   
 $L = 971.68$   $ST = 100.02$   
 $E = 34.62$

**CURVE DATA**  
**CURVE NO 2**  
 $P.T. STA 1148+23.09$   $L_s = 200.00$   
 $\Delta c = 30^{\circ}10'03" RT$   $\theta = 03^{\circ}00'00"$   
 $\Delta c = 03^{\circ}00'00"$   $P = 0.87$   
 $R = 1910.08$   $K = 99.99$   
 $L = 1005.58$   $LT = 133.35$   
 $T = 514.80$   $ST = 66.68$   
 $E = 68.16$

**CURVE DATA**  
**CURVE NO 3**  
 $P.T. STA 1176+21.57$   $L_s = 200.00$   
 $\Delta = 65^{\circ}34'00" LT$   $\theta = 05^{\circ}00'00"$   
 $\Delta c = 55^{\circ}34'00" LT$   $P = 1.45$   
 $D = 05^{\circ}00'00"$   $K = 99.97$   
 $R = 1146.28$   $LT = 133.39$   
 $L = 1111.33$   $ST = 66.72$   
 $T = 603.94$   $TS = 839.17$   
 $E = 149.37$   $E = 218.89$

I hereby certify that this Plat is a true delineation of a survey made for the Ohio Department of Highways in 1964 by RACKOFF ASSOCIATES, INC.

David S. Guthrie  
David S. Guthrie  
March 25, 1965 4378  
Date Registered Surveyor No

Signed Charles M. Yurick  
Date Division Deputy Director

COMPLETION DATE		MARCH 25, 1965	
REV.	DATE	DESCRIPTION	

RECEIVED \_\_\_\_\_ 19\_\_\_\_  
RECORDED \_\_\_\_\_ 19\_\_\_\_  
BOOK \_\_\_\_\_ PAGE \_\_\_\_\_  
\_\_\_\_\_  
COUNTY RECORDER

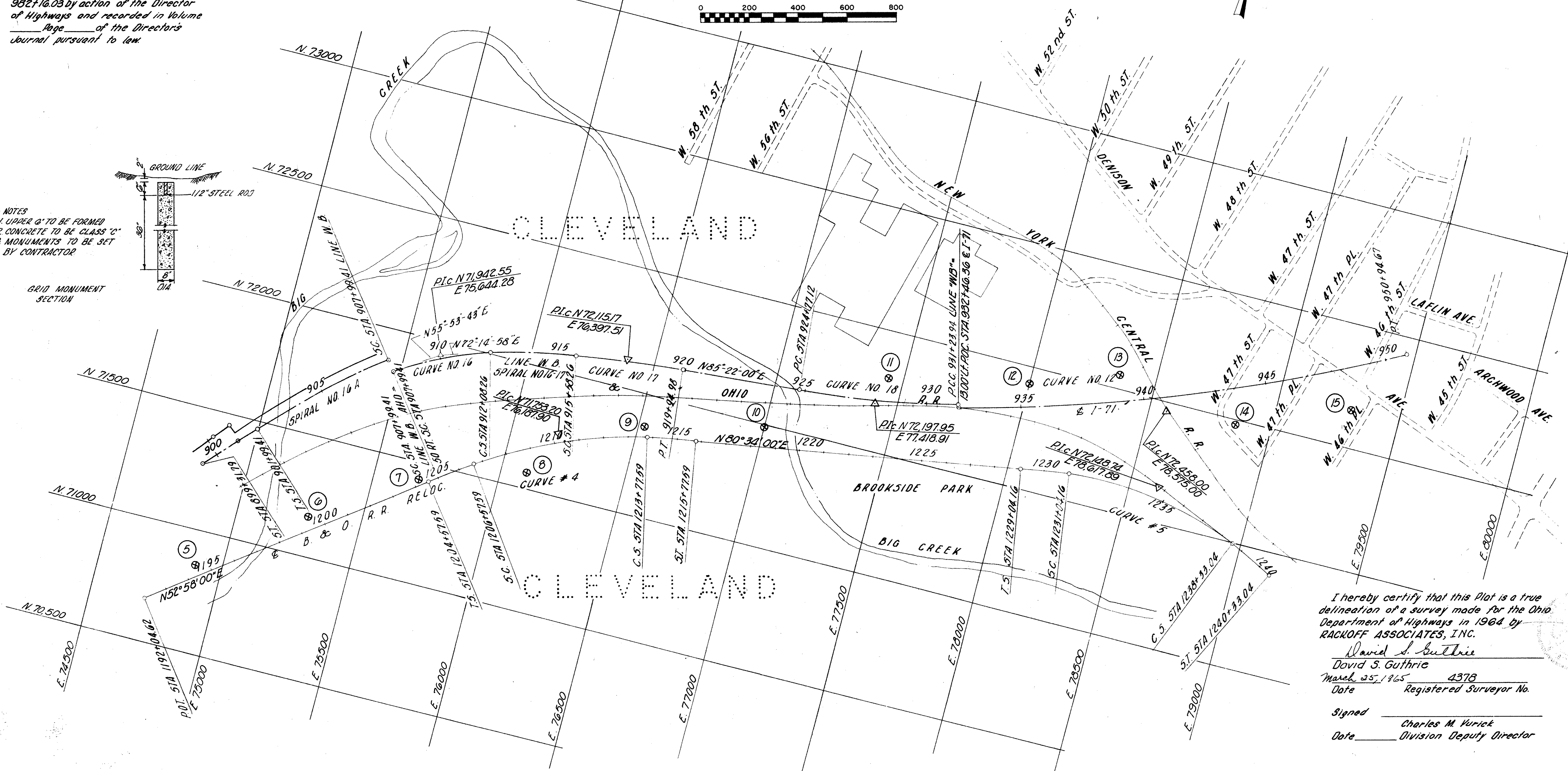
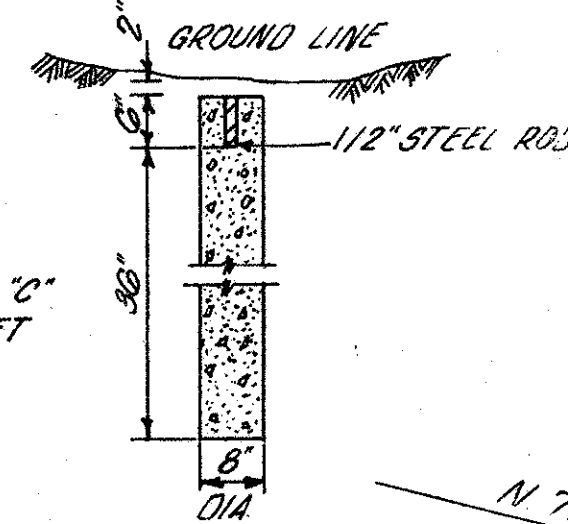
FED. RD. DIVISION	STATE	PROJECT	
2	OHIO		

**R/W 9.96**

*This improvement has been declared a Limited Access Highway from Station 870+00 to Station 982+16.03 by action of the Director of Highways and recorded in Volume \_\_\_\_\_ Page \_\_\_\_\_ of the Director's Journal pursuant to law.*



GRID MONUMENT  
SECTION



David S. Guthrie

Signed \_\_\_\_\_  
Charles M. Vurick  
Date \_\_\_\_\_ Division Deputy Director

CURVE DATA			CURVE DATA			CURVE DATA			CURVE DATA			B. & O. R. R. RELOC.			B. & O. R. R. RELOC.			CURVE DATA			CURVE DATA								
SPIRAL NO. 16 A			CURVE NO 16			SPIRAL NO. 16 & 17			CURVE NO 17			CURVE NO 4			CURVE NO 5			CURVE NO 18			CURVE NO 12								
P.I. STA 910+0524			$\Delta_1 =$	01°-45'-00"	$L_s =$	350.00'	P.I. STA 917+76.63			$P.I. =$	STA 1210+26.95	$L_s =$	200.00'	P.I. STA 1234+86.06			$L_s =$	200.00'	P.I. STA 928+01.27			$P.I. =$	STA 941+06.97						
$\Delta_c =$			16°-21'-15" Rt	$\Delta_2 =$	07°-00'-00"	$\theta =$	05°-15'-00"	$\Delta_c =$			04°-22'-02" Rt	$\Delta =$	27°-36'-00" Rt	$\theta =$	3°-00'-00"	$\Delta =$			37°-09'-18" Rt	$\theta =$	4°-00'-00"	$\Delta =$			09°-29'-12" Lt	$\Delta =$	14°-54'-00" Lt		
$D_c =$			04°-00'-00"	$D_1 =$	01°-00'-00"	$P =$	2.67	$D_c =$			01°-00'-00"	$\Delta_c =$	21°-36'-00"	$P =$	0.87	$\Delta_c =$			29°-09'-18" Rt	$P =$	1.162	$D =$			01°-28'-00"	$D =$	00°-45'-00"		
$R_c =$			1432.39'	$D_2 =$	04°-00'-00"	$L_T =$	210.36'	$R_c =$			5729.58'	$D =$	3°-00'-00"	$K =$	99.99'	$D_c =$			4°-00'-00"	$K =$	99.98'	$R =$			3906.53'	$R =$	7639.44'		
$P =$			10.10	$T_c =$	205.83'	$R_1 =$	5729.58'	$T_c =$			218.47'	$R =$	1910.08'	$L_T =$	133.35'	$R =$			1432.69'	$L_T =$	133.37'	$T =$			324.15'	$T =$	998.97'		
$K =$			299.59'	$L_c =$	408.85'	$R_2 =$	1432.39'	$L_c =$			436.72'	$T =$	364.37'	$S_T =$	66.68'	$T =$			372.59'	$S_T =$	66.70'	$L =$			646.82'	$L =$	1986.67'		
$L_T =$			400.86'	$E_c =$	14.71'				$E_c =$			4.16'	$L =$	720.00'	$T_S =$	569.36'	$L =$			728.88'	$T_S =$	581.90'	$E =$			13.43'	$E =$	65.04'	
$S_T =$			200.78'							$L =$			34.44'	$E_s =$	57.67'	$E_s =$			79.98'	$E =$			47.66'						

COMPLETION DATE		MARCH 25, 1965
REV.	DATE	DESCRIPTION

COORDINATE GRID PLAT STA 900+00 TO STA 945+00



# COORDINATE GRID PLAT

## INTERSTATE ROUTE 71

### CITY OF CLEVELAND CUYHOGA COUNTY

RECEIVED \_\_\_\_\_ 19\_\_\_\_  
RECORDED \_\_\_\_\_ 19\_\_\_\_  
BOOK \_\_\_\_\_ PAGE \_\_\_\_\_  
COUNTY RECORDER

LIMITED ACCESS

FED. RD. DIVISION	STATE	PROJECT
2	OHIO	

CUYAHOGA COUNTY  
CUY-71 15.06  
R/W 9.96

391  
4  
20

0 200 400 600 800

The Grid System of this Plat is based on the Cleveland Regional Geodetic Survey Coordinate System.

This improvement has been declared a Limited Access Highway from Station 870+00 to Station 982+16.03 by action of the Director of Highways and recorded in Volume \_\_\_\_\_ Page \_\_\_\_\_ of The Director's Journal pursuant to law.

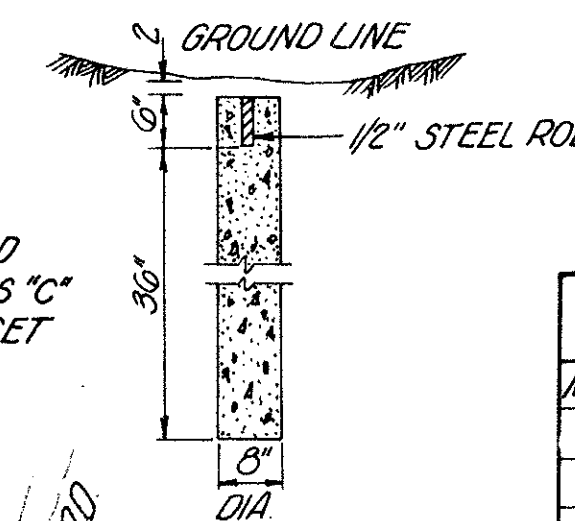
#### CURVE DATA CURVE NO 12

P.I. STA 941+06.97  
 $\Delta = 14^\circ 54' 00''$  LT  
 $D = 00^\circ 45' 00''$   
 $R = 7639.44$   
 $T = 998.97$   
 $L = 1986.67$   
 $E = 65.04'$

#### CURVE DATA CURVE NO 13

P.I. STA 965+95.94  $L_s = 250.00$   
 $\Delta = 25^\circ 50' 00''$  RT  $\theta = 02^\circ 30' 00''$   
 $D_c = 20^\circ 50' 00''$  RT  $P = 0.91'$   
 $D = 02^\circ 00' 00''$   $K = 124.99'$   
 $R = 2864.79$   $LT = 166.68'$   
 $T = 526.65$   $ST = 83.35'$   
 $L = 1041.67$   $TS = 782.20'$   
 $E = 48.01$   $Es = 75.30'$

NOTES:  
1. UPPER G\* TO BE FORMED  
2. CONCRETE TO BE CLASS "C"  
3. MONUMENTS TO BE SET BY CONTRACTOR



#### GRID MONUMENTS

MONUMENT NO.	NORTH	EAST
1	70,058	72,609
2	69,960	73,100
3	70,223	74,049
4	70,560	74,500
5	70,856	74,888
6	71,171	75,281
7	71,463	75,677
8	71,570	76,100
9	71,871	76,521
10	71,987	77,000
11	72,308	77,440
12	72,426	78,000
13	72,555	78,350
14	72,477	78,857
15	72,652	79,296
16	72,854	79,738
17	72,983	80,132
18	73,150	80,600
19	73,350	80,900
20	73,485	81,325
21	73,600	81,875
22	73,600	82,325

I hereby certify that this Plat is a true delineation of a survey made for The Ohio Department of Highways in 1964 by RACKOFF ASSOCIATES, INC.

David S. Guthrie  
David S. Guthrie

March 25, 1965 4378  
Date Registered Surveyor No

Signed \_\_\_\_\_  
Date Charles M. Vunck

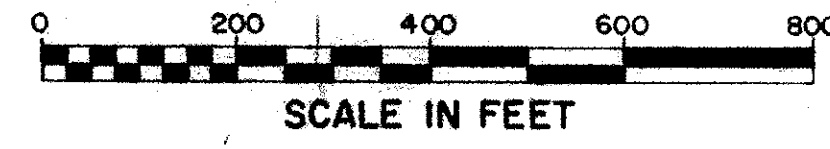
COMPLETION DATE	MARCH 25, 1965
REV. DATE	DESCRIPTION

COORDINATE GRID PLAT

STA 945+00 TO STA 982+16.03



# PROPERTY MAP

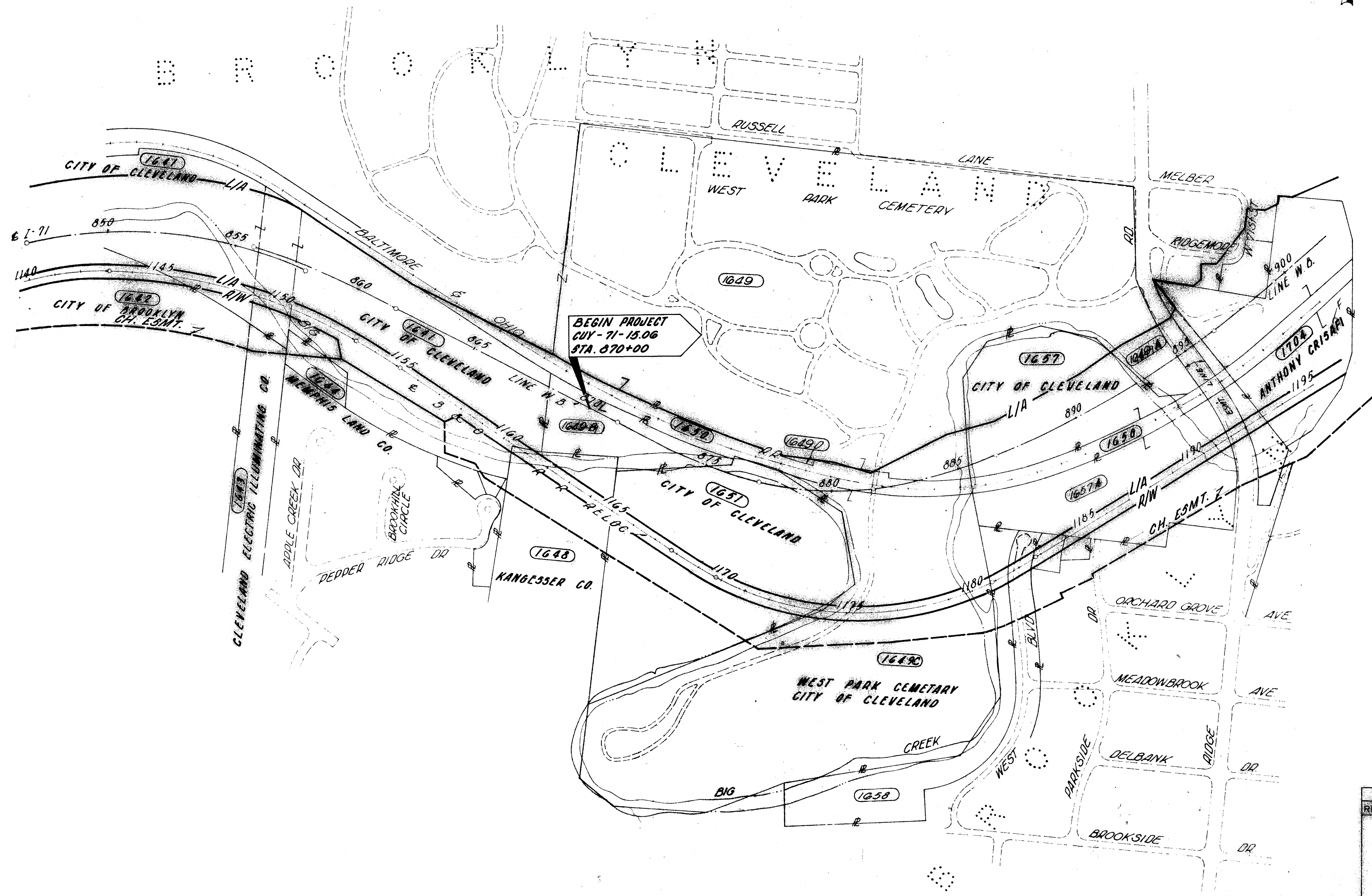


LIMITED ACCESS

FED. RD. DIVISION	STATE	PROJECT
2	OHIO	

CUYAHOGA COUNTY  
CUY-71-15.06  
R/W 9.96

392  
5  
40



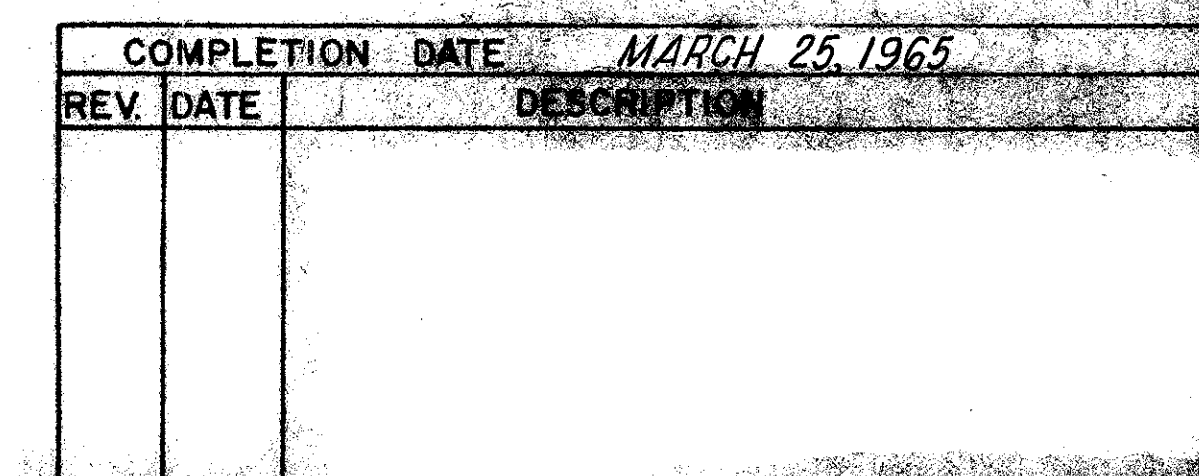
COMPLETION DATE	MARCH 25 1965
REV. DATE	DESCRIPTION



A horizontal scale bar with alternating black and white segments. It is marked with the numbers 0, 200, 400, 600, and 800. Below the bar, the text "SCALE IN FEET" is printed.



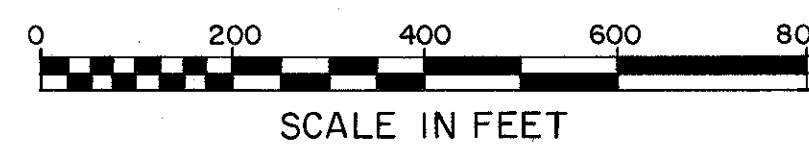
CUYAHOGA COUNTY  
CUY-71-1506  
R/W 9.96



PROPERTY MAP ~ 374 900+00 TO 374 945+00



# PROPERTY MAP



LIMITED ACCESS

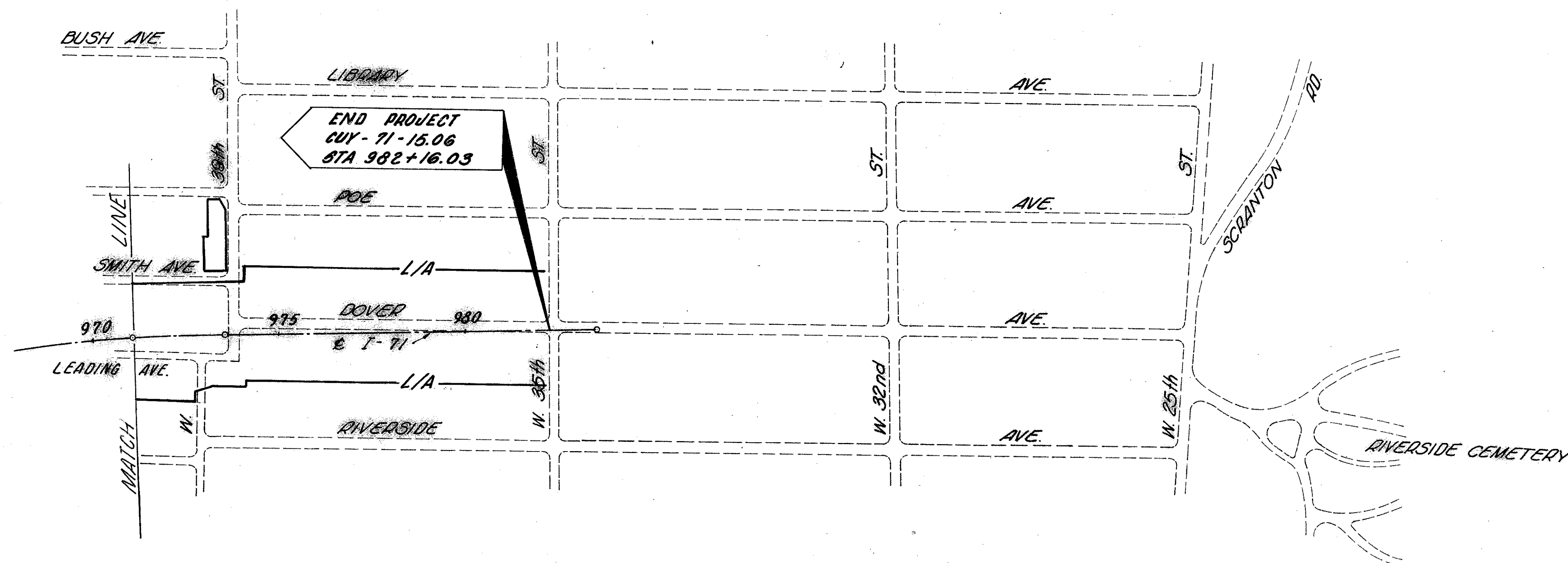
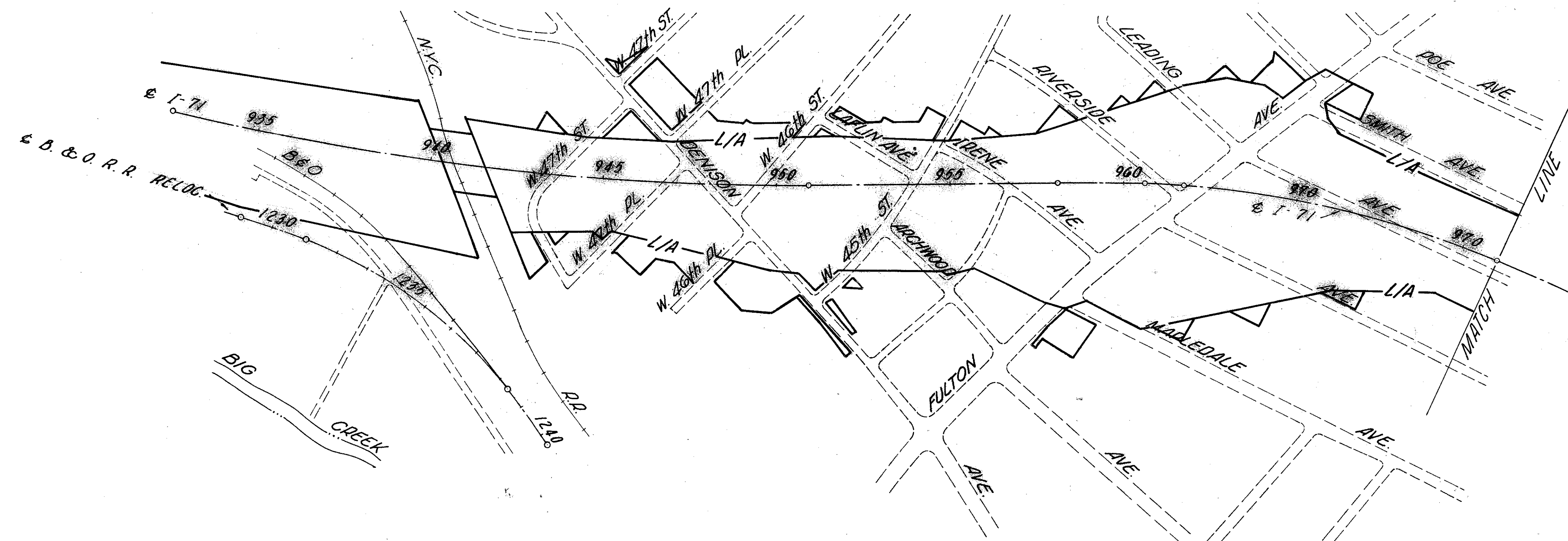
FED. RD. DIVISION	STATE	PROJECT
2	OHIO	

394

7  
40

CUYAHOGA COUNTY  
CUY-71 15.06

R/W 9.96



COMPLETION DATE		MARCH 25, 1965
REV.	DATE	DESCRIPTION



SUMMARY OF ADDITIONAL RIGHT OF WAY REQUIRED

FED. RD. DIVISION	STATE	PROJECT
2	OHIO	

395  
428

CUYAHOGA COUNTY  
CUY-71-15.06  
R/W 9.96

8  
40

PARCEL NO.	OWNER	DEED RECORD		DEED AREA	TO BE ACQUIRED		NET RESIDUE		SHEET NO.	REMARKS
		BOOK	PAGE		LAND	BLDGs.	LEFT	RIGHT		
1643 WL	KANDRESSER COMPANY	4036	217	2490Ac	0.69 Ac			23.65Ac	12	SEE CUY-71-14.16
1643 WL	"				0.56 Ac				12	"
1643 X	"				1.41 Ac				12	"
1649 WL	WEST PARK CEMETERY, CITY OF CLEVELAND	6613	911	77.47Ac	1.04 Ac		40.49 Ac	17.76Ac	15	"
1649 WA	"								15	TO GRADE & RESTORE PROPERTY
1649 ANL	"				1.86 Ac				15,17	"
1649 BNL	"				2.46 Ac				12	"
1649 CXL	"				4.93 Ac				12,15	"
1649 DNL	"				0.04 Ac				12	"
1649 CWU	"				0.85 Ac				18	"
1649 CX	"				2.02 Ac				18	"
1650 WL	B & O. R.R. CO.				13.72Ac				13,14,15,16,17,18,22,23	
1651 WL	CITY OF CLEVELAND	675	402	15.15Ac	7.40Ac			6.51Ac	14,16	"
1651 WL	"				1.18 Ac				14	"
1651 X	"				2.10 Ac				14	"
1652 WD	RAYMOND J. & M.T. CANDA	9023	560	4879	3066	YES			16	TOTAL TAKE
1652 WL	"				1813				16	"
1653 WL	PHILIP E. & A.M. DRANNIGAN	9009	268	4480	436	YES			16	TOTAL TAKE
1653 WD	"				1,301				18	"
1653 WL	"				2,993				18	"
1654 WL	ROCCIE G. & ALICE E. NUNNARI	7268	403	5500	1,930				18	TOTAL TAKE
1654 WD	"				157				18	"
1654 WL	"				3,363				18	"
1655 WL	EDWARD J. & G.M. O'NEIL	6626	570	4787	4648	YES			16	"
1655 WD	"				79				16	"
1656 WD	JOHN W. & RITA M. BARBARCISK	7330	48	4831	2705	YES			16	TOTAL TAKE
1656 WL	"				7586				16	"
1657 WL	CITY OF CLEVELAND	5850	85	16.30Ac	4.24 Ac		2.74Ac(L)	3.63Ac(L)	15	"
1657 ANL	"	6870	562		4.52 Ac				15,16,18	"
1657 WL	"	6613	611						16,18	"
1657 ANL	"				1.13 Ac				16,18	"
1658 WL	CITY OF CLEVELAND	3397	145	4.86Ac	0.48Ac			4.27Ac	15,16	"
1658 WL	"				0.11 Ac				16	"
1658 X	"				0.28 Ac				16	"
1661 WD	NORMAN & CLORA BROWN	7279	174	5883	5103	YES			16	TOTAL TAKE
1661 WL	"				120				16	"
1662 WD	JOSEPH S. & MARGARET GRESOCK	9723	220	5076	5076				16	"
1663 WD	EDWARD W. & CATHERINE VAN BELLEGHEM	7261	52	5184	5184	YES			16	"
1664 WD	EDWARD J. & G. FEIST	7267	73	5631	1,910	YES		3721(L)	16	TO REMOVE 1/4 STY FR RES.
1664 WA	"								16	TOTAL TAKE
1665 WD	JOHN & MARY BARBARCISK	5633	671	5054	5054	YES			16	"
1666 WD	LEO L. & KATE KELLY	6003	639-641	5278	5278	YES			16	SEE CUY-71-14.16
1667 WD	HENRY J. STASEK	5644	382	5480	3001	YES		2479	16	"
1667 WA	"								16	TO REM 1/4 STY FR RES & GAR
1668 WL	FLOYD F. & M.E. STARK	6061	144	8422	6,146	YES		2275(L)	16	SEE CUY-71-14.16
1668 WA	"								16	TO REMOVE 1 CAR FR GAR.
1669 WL	STANLEY S. SCHMAEMAN	10174	213	8520	1,613	YES		6907	16	SEE CUY-71-14.16
1669 WA	"								16	TO REMOVE 1/4 STY FR RES.
1690 WL	HARMONY BAPTIST CHURCH	8813	285	0.57Ac	0.02Ac			0.55Ac	16	SEE CUY-71-14.16
1692 WL	F.F. & MINNIE P. BUE	4867	457	7787	919	NONE	6868		17,17A	"
1692 S	"	6675	140		30%				17,17A	"
1696 WL	JOHN A. & MAE KOBIALKA	5323	536	4185	762	YES	3423		17,17A	"
1696 WA	"								17,17A	TO REMOVE 1 CAR FR GAR.

PARCEL NO.	OWNER	DEED RECORD		DEED AREA	TO BE ACQUIRED		NET RESIDUE		SHEET NO.	REMARKS
		BOOK	PAGE		LAND	BLDGs.	LEFT	RIGHT		
1697 WL	STEVEN & BERTA YOUNG	8286	420	4184	4184	YES			17,17A	SEE CUY-71-14.16
1698 WL	DAVID H. & CLARA R. KNOFF	8829	116	4012	333	YES	3674		17,17A	"
1698 WA	"								17,17A	TO REMOVE 2 CAR FR GAR.
1699 WL	BESSIE R. MIHAL	8821	63	4039	4039	YES			17,17A	TOTAL TAKE SEE CUY-71-14.16
1700 WL	MICHAEL & A.M. TULAK	8412	593	4064	4064	YES			17,17A	TOTAL TAKE
1701 WL	JOHN L. & A. MOLNAR	10351	57	20933	20933	YES			17,17A	"
1702 WL	JOSEPH & THERESA ZYGMUNT	8633	491	8232	8232	YES			17,17A	"
1703 WL	RONALD J. & JUNE VANEK	8293	343	11754	11754	YES			17,17A	"
1704 WL	ANTHONY CRISAFI	8499	632	7.87Ac	4.46Ac	YES			17	TOTAL TAKE
1704 ANL	"				2.13 Ac				17,18	"
1704 ANL	"				0.495 Ac				18	"
1704 ANL	"				0.783 Ac				18	TOTAL TAKE
1705 WL	CITY OF CLEVELAND, BROOKSIDE PARK	1119	63,706-72	150.03Ac	6.64 Ac		3081Ac	95.69Ac	19,23	SEE CUY-71-14.16
1705 ANL	"				5.13 Ac				22,23	"
1705 BNL	"				0.31 Ac				17	"
1705 ANL	"				3.97 Ac				22,23	"
1705 AX	"				2.59Ac				22,23	"
1705 AT	"				1.50 Ac				22,23	"
1705 AT-1	"				0.46Ac				23	"
1705 CXL	"				7.32 Ac				19,20	"
1705 DNL	"				0.16Ac				17	"
1705 T	"				7.57Ac				20	"
1705 S	"				0.55 Ac				20	"
1706 WL	CITY OF CLEVELAND	6070	185,187,189	55.60Ac	7.01Ac		0.90Ac(L)	36.23Ac	17,19	SEE CUY-71-14.16
1706 ANL	"				7.47Ac				18,19,20	"
1706 ANL	"				1.74 Ac				18,22	"
1706 AT	"				1.83 Ac				22	"
1706 AX	"				4.68 Ac				18,22	"
1706 CXL	"				2.25 Ac				17,19	"
1707 WL	JOHN HANCOCK MUTUAL LIFE INS. CO.	9005	505,512	17.14Ac	0.27Ac		16.87Ac		23	SEE CUY-71-14.16
1707 T	"	8805	516,523		0.18Ac				23	"
1708	THE U.M. CORPORATION								23	NO R/W REQUIRED
1709 WL	CLEVELAND TRUST CO.; LOUIS VINY	8632	563	12.17Ac	4.95Ac		5.31Ac(L)	1.64Ac	23	SEE CUY-71-14.16
1709 ANL	"				0.07Ac				25	"
1709 WL	"				0.22Ac				23	"
1710 LA	NORFOLK & WESTERN R.R.				466				24	SEE OVERLAP SCHEDULE SHT. 24
1710 A	"				2142				24	"
1710 B	"				1962				24	"
1710 AE	"				19,849				24	"
1710 SL-1	"				7150				24	"
1710 SL-2	"				11,690				24	"
1710 S	"				6,306				24	"
1712 WL	GENERAL OIL & GASOLINE CO	8451	324	1.37Ac	0.43 Ac		0.94Ac		25	"
1713 WL	SAM C. INCORVIA	10171	520	7.653	7.653	YES			25,26	TOTAL TAKE
1714 WL	JUDAN, NORMAN & NANCY JINDRA	5049	631	3,830	3,830	YES			25,26	"
1715 WL	JOHN & A. KUJAWSKI	5492	629	4,132	4,132	YES			25,26	"
1716 WL	EVELYN G. FIALA	10193	512	4,534	4,534	YES			25	"
1717 WL	MARY PROBALA, ANNA GREAVES ET AL	7446	23	4,947	4,947	YES			25	"
1718 WL	WM. H. SR. & S. & B.R. HACKER	7432	551	5300	5300	YES			25	TOTAL TAKE
1719 WL	RICHARD R. & B.A. ZIEGLER	10192	231	3,653	370	YES	4783(L)		25	"
1719 WA	"								25	TO REMOVE 2 STY FR RES.
1720 WL	FERDINAND A. & M. LONGINIE	7277	133	10793	10793	YES			26	TOTAL TAKE
1721 WD	JOHN & PAULINE NEWMAN	9853	356	3,911	3,911	YES			26	"
1723 WL	ALVIN & A.A. BORYK	10639	579	5,144	5,144	YES			26	TOTAL TAKE
1724 WL	SUSAN LUKACH ET AL	10312	394	4000	4000	YES			26	"
1725 WL	MAGDALEN WOLF	4217	420	4000	4000	YES			26	"
1726 WL	ANDREW & MARY MILLER	8255	217	4000	4000	YES			25,26	"
1727 WL	ANNA HOMOLA	4532	369	4000	4000	YES			25,26	"
1728 WL	MICHAEL & LENA C52	2216	317	4010	4010	YES			25	"
1729 WL	J.J. & ANNA H. CIZEK	2703	116	4000	4000	YES			25	"
1730 WL	CARL & FLORENCE METER	6686	7	4000	4000	YES			25,26	"
1731 WL	J.L. & MARIE FIEGELIST	1936	584	4000	4000	YES			25,26	TOTAL TAKE

NOTE: (L) DENOTES LANDLOCKED AREA

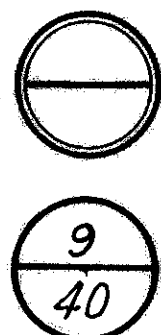
COMPLETION DATE		MARCH 25, 1965	
REV. DATE	DESCRIPTION		
1	3-1-67	WERE OMITTED FROM SUMMARY SHEET ADDED NORFOLK & WESTERN R.R. PARCELS (1710 SERIES), WHICH	



SUMMARY OF ADDITIONAL RIGHT OF WAY REQUIRED

FED. RD. DIVISION	STATE	PROJECT
2	OHIO	

CUYAHOGA COUNTY  
CUY-71-15.06  
R/W 9.96



PARCEL NO.	OWNER	DEED RECORD		DEED AREA	TO BE ACQUIRED		NET RESIDUE		SHEET NO.	REMARKS
		BOOK	PAGE		LAND	BLDG.	LEFT	RIGHT		
1732WL	MARY STAMPEL	6847	29	4000	4000	YES			26	TOTAL TAKE
1733WL	EMELYA KREGER	7810	496	4000	4000	YES			26	" "
1734WL	JOSEPH J. & R.A. VUTTECH	10125	534	4000	4000	YES			26	" "
1735WL	MICHAEL & MARY MOENICH	8165	494	4000	4000	YES			26	TOTAL TAKE
1736WL	MAY GOTTFRIED	6072	385437	4010	156	YES	3854		26	
1736WA	" "								26	TO REMOVE A FR. SHED
1736S	" "				390				26	
1737	MARGARET A. & CAROLINE BAUER								26	NO R/W REQUIRED
1738WD	ANTON & STEFANI CHERMANSKI	1673	130	4010	124		3886		26	
1738T	" " "				38				26	
1739WD	WALTER & L.M. BODNAR	8647	527	4010	4010	YES			26F28	TOTAL TAKE
1740WL	JOSEPH T. & M. RINI	7039	214	4010	4010	YES			26F28	" "
1741WL	JOHN J. & MARY H. MURRAY	6428	636	4000	4000	YES			26F28	" "
1742WL	MICHAEL & LENA ESZ	1692	406	4000	4000	YES			28	" "
1743WL	LOUISE HLADIK	3340	640	4000	4000	YES			28	" "
1744WL	JOHN & SOPHINE ZIRDE	5876	670	4657	4657	YES			28	" "
1745WL	FRED W. & M. WERNER	8614	603	4657	4657	YES			28	TOTAL TAKE
1746WD	HARRY L. AURSLANIAN ET AL	8677	661	4657	1250	YES		3407	28	
1746T	" " "				212				28	
1747WD	MERLE F. & S.F. PARKER	7225	626	4657	23	YES		4634	28	
1747T	" " "				45				28	
1747WA	" " "								28	REMOVE 1-2 CAR BLK. GAR.
1748WL	ELIZABETH ZEMLA	5197	76	4800	4800	YES			25F29	TOTAL TAKE
1749WL	JOHN & PAULINE PALISKA	6020	223	4800	4800	YES			25	" "
1750WL	CHAS. A. & ANNA C. SOTAK	9800	79	9630	9630	YES			25F27	" "
1751WL	CHESTER T. & K.E. LACHER	8050 9737	201 534	4315	4315	YES			27F28	" "
1752WL	HI-FY GASOLINE STATIONS, INC.	9737	558-560	25,216	25,216	YES			27F28	" "
1753WL	FRANK POLACEK	8693	441-442	6306	6306	YES			28	" "
1754WL	KATHRYN G. ZEBER	8861 5637 9770	141 130 419	12195	12195	YES			28	TOTAL TAKE
1755PR	STANLEY J. & O.L. DOLENSKI								28	
1756WL	IGNATIUS J. DEMBOWSKI & J. GULLEWSKI	9029	697	4830	4830	YES			25F29	TOTAL TAKE
1757WD	JAMES & Y.T. CAMPANELLA	10184	225	5702	5702	YES			27F29	Service Rd. - 3326 Temporary - 2376
1758WD	FLORENCE D. & ALFRED M. WENIGER	6878	261	4803	4803	YES			27F29	Service Rd. - 2802 Temporary - 2001
1759WD	MIKE KONFALA & MARY KONFALA	8833 8462	248 40	4802	4802	YES			27F29	Service Rd. - 2801 Temporary - 2001
1760WD	JOHN JR. & GEO. DURISEK	10362	221	5702	5702	YES			27	Service Rd. - 1326 Temporary - 2376
1762WD	CHARLES A. & E.M. SEEDHOUSE	8604	257	4461	616	YES	3845		27	
1762WA	" " "								27	TO REMOVE 25TH FR. RES.
1763T	ANNA MARTOSKO	7424	183	4461	200		4461		27	
1766WD	CITY OF CLEVELAND BROOKSIDE STADIUM	1142	305-67	1466Ac	0.33Ac			1433Ac	28F29	
1766T	" " "				0.11Ac				28F29	
1767WD	MARTIN J. & S.B. FORTES	10968	693	5068	306		4762		30	
1767T	" " "				325				30	
1768T	J.J. JR. & M.A. SCRAPANSKY	6865	172		3				30	
1771WD	KENNETH C. & L.J. BUSSMAN	10196	355	9000	972	YES	1289		28,29,31	
1771AND	" " "				799				28,29,31	
1771T	" " "				2448				28,29,31	
1777WL	PETER & ANNA FECHKO	8270	291	3432	3432	YES			30	TOTAL TAKE
1778S	ALFRED & M.E. SANFORD	8204	353	3430	21		3430		32	
1779WL	YARO E. & STELLA A. DICAN	4563	260	3389	523	YES	2866		32	
1779S	" " "				796				32	

Area allocation in Sq. Ft.  
for B.P.R. participation.

PARCEL NO.	OWNER	DEED RECORD		DEED AREA	TO BE ACQUIRED		NET RESIDUE		SHEET NO.	REMARKS
		BOOK	PAGE		LAND	BLDG.	LEFT	RIGHT		
1779WA	YARO E. & STELLA A. DICAN	4563	260	3389					32	
1781WL	THADDEUS JOSEPH DEMBOWSKI	6480	651	3349	8		3341		32	
1781S	" " "				381				32	
1782WL	HELEN SCHMIEDL ET AL	6480	652	3307	3307	YES			32	TOTAL TAKE
1784S	CHARLES E. & I. HARRISON	10104	126	5197	288		5197		32	
1785WL	EDWARD J. & RUTH JESTER	9719	448	5176	1248	YES	3930LL		32	
1785S	" " " "				1199				32	
1785WA	" " " "								32	
1787WL	EDWARD J. ALTEMEIER	4728	502	5000	116	YES		4884	32	
1787S	" " "				350				32	
1787WA	" " "								32	
1790WL	HERMAN & ANNA LILLY	8407	46	1422	1422	YES			30	TOTAL TAKE
1791WD	THEODORE O. & ANNE M. PETERY	4640	239	4131	4131	YES			34	TOTAL TAKE
1793WD	ANN HOLZHEIMER	5668 10153	153 739	3450	3450	YES			34	TOTAL TAKE
1795T	GUSTAV & ALOISIA KRUSCHWITZ				4461	70		4461	27	
1796WD	MARY KMET ET AL	6682	673	8400	77		8323		29	
1796T	" " "				1105				29	
1797EL	ANGELINA L. MOKOS				915				34	
1797WD	ANGELINA L. MOKOS	6025	166	5648	4733	YES			34	TOTAL TAKE
1798WD	GREGORY R. & RUTH M. DE CESARE				3246	286			36	
1798EL	" " "					2960	YES		36	
1801WL	MARY FIED	5090	367	4800	4800	YES			27	TOTAL TAKE
1802WL	IRENE KRUTY	6441	143	4200	4200	YES			27	" "
1803WL	ANTHONY S. & J.E. PLISKA	10136	687	3583	3583	YES			27	" "
1804WL	STANLEY & VICTORIA RUSZKOWSKI	4531	393	5040	5040	YES			27	" "
1805WL	ARTHUR J. & ANN R. ELLIOT	7256	198	5040	5040	YES			27	" "
1806WL	ALESSANDRO & R. DIAMICO	9714	541	5305	5305	YES			27	" "
1807WL	ANNA MICHNAY	6620	513	10367	10367	YES			27F28	TOTAL TAKE
1808WL	PAUL & DORIS HAZEK	6620	513	4200	4200	YES			28	" "
1809WL	ELMER & MARGARET WOLF	6675	301	4200	4200	YES			28	" "
1810WL	ANNA MAYFIELD	9733	224	4200	4200	YES			28	" "
1811WL	THELMA A. HAVERDILL	6238	140	4200	4200	YES			28	" "
1812WL	ROGER E. & ELEANOR SMITH	10933	697	4200	4200	YES			28	" "
1813WL	THOS. JR. & L.I. DOEHM	5630	219	4800	4800	YES			28	TOTAL TAKE
1814WL	INEZ P. NORTON	9720	238	1376	1376				28	" "
1815WL	MICHAEL E. & MYRTLE KISELKA	9720	236	3978	3978	YES			28F31	" "
1816WL	JOHN NOVOTNY	9970	657	3978	3978	YES			28F31	" "
1817WL	DONALD MINETT	7611	329	3978	3978	YES			28F31	" "
1818WL	GEORGE & MARY MECHER	5849	609	3913	3913	YES			28F31	" "
1819WL	HELEN R. AME M. & D. LUCAK	6840	22	2760	2760	YES			28F31	TOTAL TAKE
1820WL	GEORGE & L.V. HRITZ	10681	483	3500	3500	YES			28F31	" "
1821WL	PATRICK F. & ANGES CUMMINGS	5884	300	3400	3400	YES			30	" "
1822WL	H.E. & R.E. BECK	5872	299	4760	4760	YES			30	" "
1823WL	ALMA E. DORCMAN	6636	706	4760	4760	YES			30	" "
1824WL	ROY A. & H.R. ZERDY	8885	564	4879	4879	YES			28F30	" "
1825WL	JOHN SAMEC, MARRY SAMEC	9997	74	2520	2520	YES				TOTAL TAKE
1826WL	ELIZABETH PRESSINGER ET AL	9931	238	4620	684	YES	1997(L)		30	
1826WD	" " "				1770				30	
1826T	" " "				169				30	
1827WL	MARY V. CLIFFORD	6681	417	4620	1218		1577(L)		30	
1827T	" " "				278				30	
1827WD	" " "				1827				30	
1828WL	ROBT. H. & K.M. STURIK	10906	367	4620	4620	YES			30	TOTAL TAKE
1829WL	MICK & MARY MANN	6217	690	3023	3023	YES			30	TOTAL TAKE

NOTE: (L) DENOTES LANDLOCKED AREA

COMPLETION DATE		MARCH 25, 1965	
REV.	DATE	DESCRIPTION	
1	6-25-65	ADDED PARCEL 1798-EL; ELIMINATED PARCEL 1798-WA	
2	3-22-66	Pc/s 1757WD to 1760WD - B.P.R. Partic. Areas added	
3	8-8-68	ADDED PARCEL 1797-EL	



SUMMARY OF ADDITIONAL RIGHT OF WAY REQUIRED

FED. RD. DIVISION	STATE	PROJECT	
2	OHIO		



CUYAHOGA COUNTY  
CUY-71-15.06  
R/W 9.96

10  
40

PARCEL NO.	OWNER	DEED RECORD		DEED AREA	TO BE ACQUIRED		NET RESIDUE		SHEET NO.	REMARKS
		BOOK	PAGE		LAND	BLDG.	LEFT	RIGHT		
1830 WD	FLORENCE DOXTER	8896	506	4072	4072	YES			27430	TOTAL TAKE
1831 WL	MYRTLE L. KUENZER	7269	112	4511	4511	YES			27	" "
1832 WL	ELMER E. & MATHILDA BRUCE, & WILLIAM R. & VIOLA BRUCE	7448	515	5705	5705	YES			27	" "
1833 WL	JOHN E. & MARTHA THEODORE	8642	338	9365	9365	YES			27	" "
1834 WL	HENRY F. & L.M. NOWAK	9029	552	7684	7684	YES			27428	" "
1835 WL	FRANK & ELIZADETH VIECL	4636	469	3630	3630	YES			27	" "
1836 WL	ROSE SCHWAN	7093	311	4461	4461	YES			27	TOTAL TAKE
1837 WL	ALBERT & DOROTHY STUEBE	4915	299	4481	689	YES	1199		27	
1837 WD	" " " "				2573				27	
1837 WA	" " " "								27	TO REMOVE ONE 2 CAR FR GAR.
1838 WD	RAYMOND JONES	9031	122	4461	1937	YES	2524		27	
1838 WA	" " " "								27	
1839 WD	RICHARD R. & J.L. ODVOY	8694	371	4253	1343	YES	2910		27	
1839 WA	" " " "								27	TO REMOVE 1 1/2 STY. FR RES.
1840 WL	JOHANNA HECKMAN	4929	412	3850	3276	YES			31	TOTAL TAKE
1840 EL	"	8045	455		574				31	Sold Vol. 13191 Pg. 111
1841 WL	GRANT W. & RUTH BRUSS	9720	242	3850	1995	YES			31	TOTAL TAKE
1841 EL	"				1855				31	Sold Vol. 13191 Pg. 111
1842 WL	FRED L. & ANNA MAE CHESTER	9720	240	3850	641	YES		3209		
1842 WA	" " " "								31	TO REMOVE 1 STY. BRK. RES.
1843 PR	GABRIELLA DJOKIE	10198	156						31	
1844 WL	EMIL G. & EMILY M. WENDT	8607	734	6832	6832	YES			31	TOTAL TAKE
1845 WL	MARGARET K. COBBS	9469	547	3243	3243	YES			31	" "
1846 WL	LILLIAN M. & ROBT. R. SRP	5853	363	3243	3243	YES			31	" "
1847 WL	JOSEPH SADO	9904	722	3243	3243	YES			31	" "
1848 WL	JOHN ACOCCELLA	9966	467	3241	3241	YES			30	" "
1849 WL	STEPHEN L. & J.M. CHOJNA	10355	75	3241	3241	YES			30	" "
1850 WL	KAREL & NETTY DUSEK	5097	136	3241	3241	YES			30	" "
1851 WL	ANNE JAKAB	3889	380	3006	3006	YES			30431	TOTAL TAKE
1852 WL	HELEN M. GRABER	6462	352	3064	3064	YES			30431	" "
1853 WL	HILDA MAE RILEY	10368	125	3005	3005	YES			30431	" "
1854 WL	MARY FRANZ	10605	533	4280	4280	YES			31	" "
1855 WL	ARLIE C. & F. NOFFSINGER	8850	305	3497	3497	YES			31	" "
1856 WL	M.B. EMRHEIN	10901	79	3497	3497	YES			31	" "
1857 WL	F.W. SCHONEBERGER ET AL	8809	118	3360	3360	YES			31	" "
1858 WL	PAUL DURICKA, JR.	6258	419	3990	3990	YES			31	" "
1859 WL	FRED KURY	7608	199	4203	4203	YES			31	TOTAL TAKE
1860 WL	MARTIN S. WALD	9974	27	4213	4213	YES			31	" "
1861 WL	JUSTINE VARGO	8627	645	2331	2331	YES			31	" "
1862 WL	THOMAS J. & J. FRENCH	9972	256	2667	2667	YES			31	" "
1863 WL	JAMES S. & L.A. KANE	8895	408	2666	2666	YES			31	" "
1864 WL	ANNA HARRISON	7008	292	2744	2744	YES			31	" "
1865 WL	ALEX & MAY A. LIND	5147	413	2744	2744	YES			31	" "
1866 WL	VINCENT & MARY POMPI	6699	247	2061	2061	YES			31	" "
1867 WL	SAM GIONFRIDDO	10396	233	4665	4665	YES			31 & 34	TOTAL TAKE
1868 WL	JOSEPH W. & HELEN VRANA	5664	711	4340	4340	YES			30	Vol. 11367 Pg. 185
1868 EL									30	SOLD Vol. 97-03590 Pg. 40
1869 WL	ALBERT & REATE NOERNBERG	5869	425	2142	2142	YES			30	Vol. 11155 Pg. 355
1869 EL									30	SOLD Vol. 97-03590 Pg. 40
1870 WL	FANNY MC DONNELL ET AL	9449	364	3330	3330	YES			30	Vol. 1164 Pg. 187
1870 EL	"								30	SOLD Vol. 97-03590 Pg. 40

PARCEL NO.	OWNER	DEED RECORD		DEED AREA	TO BE ACQUIRED		NET RESIDUE		SHEET NO.	REMARKS
		BOOK	PAGE		LAND	BLDG.	LEFT	RIGHT		
1871 WL	CARL L. & CAROLINE EPPICH	6409	376	2960	2960	YES			30	TOTAL TAKE
1872 WL	RALPH & HELEN HOHM	8860	609	2863	2863	YES			30	" "
1873 WL	GEORGE & FRANCES VITRULS	9416	263	2863	2863	YES			30	" "
1874 WL	THOMAS HARRISON ET AL	10670	227	2863	2863	YES			30	" "
1875 WL	BLAS C. & E.M. RIOS	8207	158	2863	2863	YES			30 & 31	" "
1876 WL	ADELE WOLDE	7255	317, 319, 321, 323, 325	2863	2863	YES			30 & 31	" "
1877 WL	ROLAND H. & MADELINE PIERCE	5819	90	2863	2863	YES			31 & 33	" "
1878 WL	MARY & BESSIE GAUGHAN	10353	577	2863	2863	YES			33	" "
1879 WL	HELEN E. & FRANK J. LAWLER	7091	713	3916	3916	YES			33 & 34	" "
1880 WL	JOHN L. & JENNIE KELLY	6605	77	2512	2512	YES			34	" "
1881 WL	CARRIE M. ELFRING	9904	479	2512	2512	YES			33 & 34	TOTAL TAKE
1882 WL	ANNA DOBROMILSKY	8402	348	42172	31409	YES	10763(L)		30 & 33	
1883 WL	LILLIAN RITA KOSOWSKI	6019	510	3294	3294	YES			33	TOTAL TAKE
1884 WL	DAVID B. & D.M. COBBS	10180	299	3273	3273	YES			33	" "
1885 WL	RICHARD T. & M.E. GRABOWSKI	8653	637	3253	3253	YES			33	" "
1886 WL	JOHN F. & BERTHA NEUMAN	1897	578	3232	3232	YES			33	" "
1887 WL	PETER KASJAN	9482	475	3211	3211	YES			33	" "
1888 WL	STEPHEN A. & VIOLA MARTOSKO	7297	445	3463	3463	YES			33	" "
1889 WL	WILLIAM M. GOERG	8002	412	4760	4760	YES			33	" "
1890 WL	LAWRENCE & T. CIANCIOLO	5130	583	4154	4154	YES			33	" "
1891 WL	JANET J. ZEPP	10127	554	3723	3723	YES			32	TOTAL TAKE
1892 WL	JOS. B. & ANNE G. KROCHMAL	7828	200	3669	3669	YES			32 & 33	" "
1893 WL	TRENE SCHWARTZ	8287	670	4121	4121	YES			32 & 33	" "
1894 WL	NORMA M. POTTS	8650	680	5195	5195	YES			33	" "
1895 WL	GULF OIL CORP.	4731	676	10701	10701	YES			32 & 33	" "
1896 WL	ANNA FAIT	9009	49	3225	3225	YES			32	" "
1897 WL	ANNA JANOVSKY	5624	645	3185	3185	YES			32	" "
1898 WL	F.J. & LILLIAN GALLITZ	3084	304	3143	3143	YES			32	" "
1899 WL	RINGS NOVAK	5281	9	3194	3194	YES			32	TOTAL TAKE
1944 T	HERBERT P. MYERS	5603	527	4070	220	NO		3850	29	
1945 WD	LOUISE & C.A. PUTZIER	9458	710	3850	30	NO		3912	29	
1945 T	" " " "	9058	629		258	NO			29	
1946 WD	JOHN F. MC MANUS	"	"		244	NO			29	
1946 T	" " " "								29	
1947 WD	HELEN KRINDUL	"	"		104	NO			29	
1947 T	" " " "	9437, 9409, 6488	362, 125, 67	4200	247	NO	3953		29	
1948 WD	GEORGE & ANDREW SOXIE	"	"		104	NO			29	
1948 T	" " " "	8641	426	4676	86	NO	4590		29	
2001 WL	DANIEL M. MIRANDA, JR. ET AL	"	"		104	NO			29	
2002 WL	ANDREW & EMILY MICHNAY	10105	345	11479	11479	YES			34	TOTAL TAKE
2003 WL	FRANCIS J. & E. DIMATTIS	9402	165	4399	4399	YES			34	" "
2004 WL	MIKE G. & P.M. MAIORANO	7837	468	4030	4030	YES			34	" "
2005 WL	ANDREW & EMILY MICHNAY	8855	705	4030	4030	YES			34	" "
2006 WL	ERNEST E. & D.A. FABIAN	5663	37	3975	3975	YES			33	" "
2007 WL	HUGO K. & ALMA M. EYERDAM	8318	327	3096	3096	YES			33	" "
2008 WL	CITY OF CLEVELAND	6477	256	5093	5093	YES			33	TOTAL TAKE
2009 WL	SANTO & A. BERARDI	9476, 9480, 9705, 9476, 9499, 9720	335, 258, 437, 513, 210, 478	24934	24934	YES			33, 34, 35, 36	" "
2010 WL	EFFIE BIALOSKI	9469	277	5000	5000	YES			37	" "
		7204	728	5000	5000	YES			37	TOTAL TAKE

NOTE: (L) DENOTES LANDLOCKED AREA

3/2002 PCL 1840EL & 1841EL Sold Vol. 13191 Pg. 111  
2/2002 Parcel 1868EL, 1869EL, 1870EL  
SOLD, Vol. 97-03590, Page 40

REV. DATE DESCRIPTION  
COMPLETION DATE

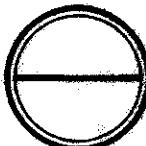


SUMMARY OF ADDITIONAL RIGHT OF WAY REQUIRED

FED. RD. DIVISION	STATE	PROJECT
2	OHIO	

CUYAHOGA COUNTY  
CUY-71 15.06

R/W 9.96



11  
40

PARCEL NO.	OWNER	DEED RECORD		DEED AREA	TO BE ACQUIRED		NET RESIDUE		SHEET NO.	REMARKS
		BOOK	PAGE		LAND	BLDGS.	LEFT	RIGHT		
2011 WL	ANTONIO & E. BERARDI	9767	330	5000	5000	YES			37	TOTAL TAKE
2012 WL	MARY M. KELM	7423	427	5000	5000	YES			37	" "
2013 WL	FRED & V. BONESS	5692	404	5000	5000	YES			37	" "
2014 WL	NANCY KVARDA	10674	21	4441	4441	YES			33	" "
2015 WL	JOHN P. & D.T. METRICK	10618	619	6774	6774	YES			33	" "
2016 WL	NELSON A. DRAA	6090	350	3405	3405	YES			35 & 37	" "
2017 WL	HARRY & S. HNYLKA	6677	193	3399	3399	YES			35 & 37	TOTAL TAKE
2018 WL	PAUL E. POSEOLY	6836	410	3394	3394	YES			35 & 37	" "
2019 WL	ADELINE B. ELLISON	4706	313	3338	3338	YES			35 & 37	" "
2020 WL	JOSEPH J. & R.P. EAGLEYE	7410	29	4232	4232	YES			35 & 37	" "
2021 WL	CYRIL HUBLEY	8641	180	4226	4226	YES			35 & 37	" "
2022 WL	EMMA HOFFMAN	5009	673	4219	4219	YES			35 & 37	" "
2023 WL	LOUISE BROWN	4314	437	4212	4212	YES			37	" "
2024 WL	FRED E. & MARTHA A. HUBLER	5665	573	4205	4205	YES			37	TOTAL TAKE
2025 WL	EDWARD C. & M.V. PETERSON	9990	209	3362	3362	YES			37	" "
2026 WL	CHARLES & JULIA CROCCO	4767	1	3356	3356	YES			37	" "
2027 WL	EARLE G., JR. C.R. AIREY	9458	432	3345	3345	YES			37	" "
2028 WL	SYLVIA M. TATTER	10642	649	3344	3344	YES			37	" "
2029 WL	JAMES J. & S.M. TATTER ET AL	10349	623	3342	3342	YES			37	" "
2030 WL	FRED SIEGEL	9447	263	4172	4172	YES			37	" "
2031 WL	ANTONY FRAGANATO	10190	114	3078	3078	YES			37	" "
2032 WL	BARTLEY V. & M.G. CASEY	9921	474	2426	2426	YES			39 & 35	TOTAL TAKE
2033 WL	ARMIN & C.R. GUGGENHEIM	10673	703	9299	9299	YES			35	" "
2034 WL	EDWARD P. & D.A. VONDERAU	9038	75	2629	2629	YES			35	TOTAL TAKE
2035 WL	M. KADAR	10322	195	6353	6353	YES			35	" "
2036 WL	H.W. & MARIE SPIEGELBERG	5409	621	2704	2704	YES			35	" "
2037 WL	ADAM & C. GEGNER	8848	361, 363 365, 368	2722	2722	YES			35	" "
2038 WL	CHARLES PEPLAU	10182	397	2729	2729	YES			35	" "
2039 WL	ROSE HILDEBRAND	4753	73	2735	2735	YES			35	" "
2040 WL	JOSEPH C. MAXA	5417	637	2742	2742	YES			35	TOTAL TAKE
2041 WL	CARMELO R. & L.B. VENERIA	7410	320	2749	2749	YES			35	" "
2042 WL	JULIA BUGUSZ	8656	101	2755	2755	YES			35	" "
2043 WL	GEORGE C. & DOROTHY E. FRICK	5822	268	2590	2590	YES			35	" "
2044 WL	W.H. & ELIZABETH BRUENING	4802	11	2765	2765	YES			35	" "
2045 WL	RONALD J. SVEC	10995	53	2765	2765	YES			35 & 37	" "
2046 WL	STANLEY PAPPAS & ELAINE PAPPAS	10698	249, 251	2765	2765	YES			35 & 37	" "
2047 WL	JAMES R. SMITH	7029	299	2765	2765	YES			35 & 37	TOTAL TAKE
2048 WL	FLORA L. HUMEROW	1796	171	2800	2800	YES			35, 37 & 39	" "
2049 WL	ANNA BOYTIM	6036	486	2800	2800	YES			38 & 39	" "
2050 WL	CARL A. & M. BARROWS	9776	83	5618	5618	YES			38 & 39	" "
2051 WL	CARLOS & MARGIE STEPP	10187	296	2816	2816	YES			38 & 39	" "
2052 WL	FRED F. & B. FISHER	7659	342	2823	2823	YES			38 & 39	" "
2053 WL	ADELAIDE M. LINSKEY	9423	327, 329	2823	2823	YES			38 & 39	" "
2054 WL	MICHAEL J. & F.A. KUBEC	8062	575	2907	2907	YES			38 & 39	TOTAL TAKE
2055 WL	CHAS. C. & MABEL W. MILLER	6073	321	2843	2843	YES			38 & 39	" "
2056 WL	MICHAEL A. & CLARA B. RADTKE	8852	97	2859	2859	YES			38 & 39	" "
2057 WL	JAMES & MARY KREJCI	2905	309	2853	2853	YES			38 & 39	" "
2058 WL	ROBERT J. HANSEN	9991	471	2902	2902	YES			38 & 39	" "
2059 WL	FRANCES H. STEDRONSKY ET AL	7601	646	3850	3850	YES			35	" "
2060 WL	EDW., JR. & HENRY & NORMAN KRESIN	8250	658	2498	2498	YES			35	TOTAL TAKE

PARCEL NO.	OWNER	DEED RECORD		DEED AREA	TO BE ACQUIRED		NET RESIDUE		SHEET NO.	REMARKS
		BOOK	PAGE		LAND	BLDGS.	LEFT	RIGHT		
2061 WL	EUGENIO & M. VALENTE	9482	21	2716	2716	YES			35	TOTAL TAKE
2062 WL	MARIE D. GEDEON	7676	679	2725	2725	YES			35	" "
2063 WL	CHARLES & LILLIAN PEPLAU	10974	674, 68	2729	2729	YES			35	" "
2064 WL	JOSEPH & EDITH FREDMONSKY	5434	145	2741	2741	YES			35	" "
2065 WL	JEANNETTE RASCH	10608	549	2742	2742	YES			35	" "
2066 WL	HELEN B. SPICER	5012	476, 478 479	2732	2732	YES			35	" "
2067 WL	NINA DUNEZ	3360	809	2755	2755	YES			35	" "
2068 WL	ROBERT F. ALBERTA, HENRY & L.M. SKVARA	7216	127	2934	2934	YES			35	TOTAL TAKE
2069 WL	MAGDALENA GERBER	8869	335	2773	2773	YES			35	" "
2070 WL	LILLIAN E. GRUBBS	7823	694, 695 696	2786	2786	YES			35	" "
2071 WL	CATHERINE JUNG	7223	17, 23 7236	2799	2799	YES			35	" "
2072 WL	ALFRED M. & B.L. CHESELKA	10333	201	2812	2812	YES			35 & 38	" "
2073 WL	ANDREW SIKORSKY	10655	41	2796	2796	YES			38	" "
2074 WL	MICHAEL & M.T. Mc NEELY	8879	719	2805	2805	YES			38	" "
2075 WL	JOSEPH C. & ANN LIS	7679	2402, 243	2816	2816	YES			38	" "
2076 WL	WM. K. & HAZEL M. TREBUSE	7253	493	2826	2826	YES			38	TOTAL TAKE
2077 WL	MARY PITORAK	4821	549	2835	2835	YES			38	" "
2078 WL	JEANNETTE NOHEJL	7627	4304, 432	2765	2765	YES			38	" "
2079 WL	FRED & TILLIE HANSEN	8079	294	2841	2841	YES			38	" "
2080 WL	LUCILE BROA	5050	274	2800	2800	YES			38	" "
2081 WL	FELIX BAKLAR	6423	470	2853	2853	YES			38	" "
2082 WL	ANTON HRUDKA	4934	76	2573	2573	YES			38	" "
2100 WL	IRMA KOETH	7898	299	2566	2566	YES			38	" "
2101 WL	HELENE E. DAY	8878	274	2328	2328	YES			38	" "
2110 WL	HARRY SCHELOSKE ET AL	7639	421	3045	3045	YES			38	TOTAL TAKE
2111 WL	ISABELLE MOUND & CLIFFORD D. GERLACH	9704	39	5860	5860	YES			38 & 39	" "
2112 WL	FLORENCE W. DEIKE	4914	638	4753	4753	YES			39 & 39	TOTAL TAKE
2113 WL	STELLA SIGGELKOW	5096	402	4753	4753	YES			38 & 39	" "
2114 WL	STEVEN & H. SCHERWIN	8617	455	4719	4719	YES			38	" "
2115 WL	WALTER & LYDIA SCHATTSCHNEIDER	5806	252	4785	4785	YES			38	" "
2116 WL	GREGORY BEDIK ET AL	9976	435	4785	4785	YES			38	" "
2117 WL	RONALD J. & J.L. HRADAK	10366	703	4785	4785	YES			38	" "
2118 WL	WILBUR E. & ANN A. OSBORN	6016	34	4785	4785	YES			38	" "
2119 WL	RICHARD R. & A. SMELINSKI	8650	390	4785	4785	YES			38 & 40	TOTAL TAKE
2120 WL	EDNA C. SHUPE	6224	387	4785	4785	YES			40	" "
2121 WL	VITO G. & LENDRO MAZZEO	7067	1	4527	4527	YES			40	" "
2122 WL	JOHN & K. RITZMANN	9037	706	4527	4527	YES			40	" "
2123 WL	ANNA STETZ	5849	42	4527	4527	YES			40	" "
2124 WL	LILLIAN REISS	9941	576	4527	4527	YES			40	" "
2125 WL	CLARA WITT	5850	473	4527	4527	YES			40	" "
2126 WL	WEST SIDE CHURCH OF THE NAZARENE	10631	685	4527	4527	YES			40	" "
2127 WL	ELIZABETH WARRICKE	8046	41	4527	4527	YES			40	TOTAL TAKE
2128 WL	SUSAN BIBRO	7869	65	5081	5081	YES			40	" "
2129 WL	ANDREW & MARY NAHORY	7647	194	4602	4602	YES			40	" "
2130 WL	MYRON & J.E. TRIMPE	10372	195	5044	5044	YES			40	" "
2131 WL	JOHN & MARY WASENKO	9902	635	5044	5044	YES			40	" "
2132 WL	JOSEPH & JOHANNA DASCHNER	10112	543	5044	5044	YES			40	TOTAL TAKE

COMPLETION DATE		MARCH 25, 1965
REV. DATE	DESCRIPTION	

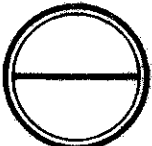


SUMMARY OF ADDITIONAL RIGHT OF WAY REQUIRED

FED. RD. DIVISION	STATE	PROJECT
2	OHIO	

CUYAHOGA COUNTY  
CUY-71 15.06

R/W 9.96



12  
40

PARCEL NO.	OWNER	DEED RECORD		DEED AREA	TO BE ACQUIRED		NET RESIDUE		SHEET NO.	REMARKS
		BOOK	PAGE		LAND	BLDG.	LEFT	RIGHT		
2133 WL	LILLIAM M. WASYLENKO	10679	511	5044	5044	YES			40	TOTAL TAKE
2134 WL	JERRY & F. MELFI	6845	520	10217	10217	YES			40	TOTAL TAKE
2153 WL	STEVE & D. THOMAS	9734	19421	5400	315	YES		5085	39	
2153 WA	" " "								39	TO REMOVE 2-CAR BLK GAR
2159 WL	SYLVESTER J. & NORMA J. PATTON	6232	264	6560	750	YES		5810	39	
2159 WA	" " " "								39	TO REMOVE 1-CAR FR GAR
2277 WL	HERBERT W. WOLFE ET AL	10934	473	4753	4753	YES			38 & 39	TOTAL TAKE
2278 WL	EDWARD W. & T. M. GRIMM	7484	126	4753	4753	YES			39 & 39	" "
2279 WL	HELEN V. OLSZEYSKI	7213	178	4753	4753	YES			38, 39 & 40	" "
2280 WL	ANTON & M. CUVINEC	11109	333	4496	4496	YES			40	" "
2281 WL	BERNARD & VERNA V. SINDOWSKI	8020	519	4496	4496	YES			40	" "
2282 WL	PAUL E. & ELLA J. THOMPSON	10931	561	4496	4496	YES			40	" "
2283 WL	PAUL C. & GERALDINE MECONE	11102	287	4496	4496	YES			40	" "
2284 WL	ALBERT M. & LOIS E. MELFI	9722	402	4496	4496	YES			40	TOTAL TAKE
2285 WL	WILLIAM F. MEGYESI	7092	387	4496	4496	YES			40	" "
2286 WL	ANNA G. ZELENKA	8001	288	4496	4496	YES			40	" "
2287 WL	GEORGE F. & OLGAM IPSEK	10614	363	4496	4496	YES			40	" "
2288 WL	EDWARD F. & ELSIE R. KOLANZ	8271	49	4661	4661	YES			40	" "
2289 WL	MYKOLA & O. VOINO	8609	604	5262	5262	YES			40	" "
2290 WL	HARRIET J. SCHOENFELT	9474	691	5026	5026	YES			40	" "
2291 WL	IVAN & O. MICHAELUK	9959	385	5026	5026	YES			40	" "
2292 WL	ANTONIO & E. J. PERIN	7815	627	5026	5026	YES			40	" "
2293 WL	LINWOOD A. & MARGARET THRONE	6470	637	5026	5026	YES			40	TOTAL TAKE
2294 WL	EUGENE STREPICHEJEV ET AL	9050	267	5026	5026	YES			40	" "
2295 WL	HELEN DESCHERNER	8029	48	5026	5026	YES			40	" "
2330 WL	ROBERT D. & NANCY I. SIEDLECKI	11121	17	4165	4165	YES			37 & 39	" "
2331 WL	HENRY F. SCHOLLE	10976	493	4158	4158	YES			39	" "
2332 WL	ANTHONY J. & MARY L. CAMPAGNA	9473	626	4151	4151	YES			39	" "
2333 WL	JULIUS GISI	5246	341	4145	4145	YES			39	" "
2334 WL	FRANK J. & CECILIA A. MANN	1432	45	4138	4138	YES			39	" "
2335 WL	MECHILDE HEINTEL	6436	569	4131	4131	YES			39	" "
2336 WL	ELSON & MARTHA KRONENBERGER	2618	387	4131	4131	YES			39	" "
2337 WL	EDWARD & FRED T. TESAR	6859	49	4509	4509	YES			39	TOTAL TAKE
2338 WL	BEVERLEE INA	5657	364	2937	2937	YES			39	" "
2339 WL	THEODOR & ADDLINE BRUNKHOLS									
2339 WL	THEODOR & ADDLINE BRUNKHOLS	10916	141	5000	5000	YES			37	TOTAL TAKE
2340 WL	ALICE M. ARING	9488	694	5000	5000	YES			37	" "
2341 WL	PAUL RONGES	10336	395	5000	5000	YES			37	TOTAL TAKE
2342 WL	EDWARD M. & DIAE M. GOLYA	8813	649	5000	2375	YES		2625	37	
2343 WL	JOHN S. & BERTHA CUTCHEON	10111	543	5000	1750	YES		3250	37	
2344 WL	LESTER & E. DULOVICS	5850	344	5000	1250	YES		3750	37	
2345 WL	KOST. & L. WINNYK	8611	128	5000	750			4250	37	
2345 WL	KOST. & L. WINNYK	10400	635	5000	250			4750	37	
2353 WL	CASIMER L. & H.C. WYSZINSKI	6682	225	4030	4030	YES			32	TOTAL TAKE
2354 WL	ALBERT N. LENTZ	3833	487	4160	4160	YES			34	" "
2355 WL	JOSEPH J. CERTO JR. & ANGELINA CERTO	3833	487	4160	4160	YES			34	" "
2356 WL	KATE CROUCH	7037	264	5200	5200	YES			34	" "
2357 WL	HELEN K. BRAGIEL	8476	299	5200	5200	YES			34	" "
2358 WL	JOHN & L. USYK	9415	502	5200	5200	YES			34	" "
2359 WL	IVAN & MARIA STADNYK	9468	610	5200	5200	YES			37	TOTAL TAKE
2359 S	" " " "	11102	609	5200	96	YES		5104	37	
2359 S	" " " "				554				37	

PARCEL NO.	OWNER	DEED RECORD		DEED AREA	TO BE ACQUIRED		NET RESIDUE		SHEET NO.	REMARKS
		BOOK	PAGE		LAND	BLDG.	LEFT	RIGHT		
2359 WL	IVAN & MARIA STADNYK	11102	609						37	TO REMOVE 2 STY. FR HSE
2360 PR	ED & FRED T. TESAR	9098	220	5200	NONE				37	
2360 WL	MILDRED C. WALDRON	9444	462	3949	83		3860	5200	37	
2362 T	" " "				172				35	
2363 WL	CHARLES & KATHERINE CERUTTI	8685	41	3336	3336	YES			35	TOTAL TAKE
2364 WL	CENKA TRESISE	8870	440	4537	4537	YES			35	" "
2368 WL	MICHAEL J. DEMM	10658	257	4537	4537	YES			34	" "
2369 WL	SADIE H. BORGER AND ELDRED & ALICE K. PAGE	10605	653	5115	5115	YES			34	" "
2370 WL	STEVE R. BRINCKA	7003	736	4626	4626	YES			34	" "
2371 WL	DALE H. & R.A. BONNESS	10348	283	5389	5389	YES			34	TOTAL TAKE
2372 WL	COLETTE R. WELCH	8649	80	2970	2970	YES			34	" "
2373 WL	JOHN SAWCZAK	9421	575	2970	2970	YES			34	" "
2373 EL	" " "	10153	457	3810	3810	YES			34	" "
2374 WL	ANNA & JOHN GRESKO	9446	178	4290	4054	YES			34	" "
2374 EL	" " "				236					VOL. 15005 PG. 835 SOLD
2375 WL	NONA M. KENNEDY	6687	210	4290	3164	YES			34	" "
2375 EL	" " "				1126					VOL. 15005 PG. 835 SOLD
2376 WL	WASILI & LUOMILLA RUTSCHKA	6472	46	4290	2222	YES			34	TOTAL TAKE
2376 S	" " " "	2068			2068					VOL. 15005 PG. 835 SOLD
2377 WL	MARGARET YADLOVSKY	8048	186	5200	1429	YES		3771	34	
2377 WA	" " "								34	
2377 S	" " "				420				34	
2418 WL	EDWARD J. & MARLENE SCHENK	10102	124	4550	207	YES		4343	34	TO REMOVE 2-1 CAR FR GARS
2419 WL	SUSAN POSTIER				361				34	
2420 WL	JOHN & MARGARET MICKLOS	10632	193	2534	2534	YES			31	TOTAL TAKE
2421 WL	ROSE MEDER	8028	682	3750	3750				31	" "
2422 WL	FRANK & BETTY JANE SVATY	9767	650	5877	5877				31	" "
2423 WL	BRUNO UHL	3510	589	3903	3903				30	TOTAL TAKE
2424 WL	WASYLY & EVDOKIA KLUCHARENKO	7837	558	3410	3410	YES			32	TOTAL TAKE
2425 WL	STELLA E. SINDELAR	5416	709	3349	3349	YES			32	TOTAL TAKE
2426 WL	STELLA PROCHASKO									
2427 WL	STELLA LISY	9989	609	3777	3777	YES			32	TOTAL TAKE
2428 WL	OTTO & ELSIE H. RATZEL	5884	680 & 681	3266	3266	YES			32	" "
2429 WL	EMMA LERCH	8485	295	5154	5154	YES			32	" "
2430 WL	HELEN FLORZACK	8079	126	3632	3632	YES			32	" "
2431 WL	JOHN & ADIA POLIVCHAK	10681	731	2912	2912				32	" "
2432 WL	WILLIAM R. & MARY REP	4034	541	4917	4917	YES			32	" "
2433 WL	ELSIE R. SCHMIEL ET AL	10700	403	4148	4148	YES			32	" "
2440 WL	LEONARD & R. QUIST	8839	496	4254	4254	YES			32	TOTAL TAKE
2440 WL	" " "	5036	413	4154	4154	YES			32	TOTAL TAKE
2440 S	" " " "									
2600 WL	THE DOW CHEMICAL CO.	10147	41	8998	8998	YES			32, 33 & 35	TOTAL TAKE
2601 WL	LAVERNE & WILLIS BREDENBECK	9967	124	3778	408			3289		
2601 WL	" " "				81	YES			32	
2601 T	" " "				297				32	
2602 WL	JACK & M. SUBAL	8805	505 & 506	10, 20 Ac	1.37 Ac		8.32 Ac		204 & 21	
2602 T	" " "				0.51 Ac				204 & 21	
2603 WL	ANDREW GALLIC	9089	209	7790	48	YES	5289		21	
2603 T	" " "				2453				21	
2604 WL	EDWARD FERN	10930	85	6765	1612	YES	5153		21	
2604 T	" " "				1853				21	
2605 WL	LEWIS E. SCHRAIDT	5288	376	3383	521	YES			21	
2605 T	" " "				1212				21	
2606 WL	CARL J. & VICTOR J. SAMANICH & ANNE S. BRAUND	7223	712	3385	331	YES			21	
2606 WL	CARL SAMANICH	1749	47	1401					21	
2609 WL	ELLA SAMANICH	5049	306	10, 148	244		9904		21	
2610 WL	ANNA C. KUNTZ	5223	641	755					21	
2611 WL	THOS. J. & ANNA M. LYMAN	10958	309	7006	7006	YES			21	TOTAL TAKE
2612 WL	EDWARD J. LUZAR	5191	158	3330	3330				21	" "
2612 WL	EDWARD J. LUZAR	8670	273	6660	6660				21	" "
2612 WL	EDWARD J. LUZAR	8491	596	6660	6660	YES			21	" "
2612 WL	EDWARD J. LUZAR	10698	367	3330	3330	YES			21	" "
2612 WL	EDWARD J. LUZAR	11189	539						21	TOTAL TAKE

REV. DATE DESCRIPTION  
COMPLETION DATE MARCH 25, 1965

APR 12 1965



FED. RD. DIVISION	STATE	PROJECT
2	OHIO	

CUYAHOGA COUNTY  
CUY-71- 15.06  
R/W 9.96

LIMITED ACCESS  
Scale: 1" = 50'

That portion of the existing  
B&O Railroad property lying  
north of the Proposed I-71  
Right-of-Way to be acquired  
by the City of Cleveland.

# CITY OF BROOKLYN

BEGIN ACQUISITION  
CUY-71- 15.06

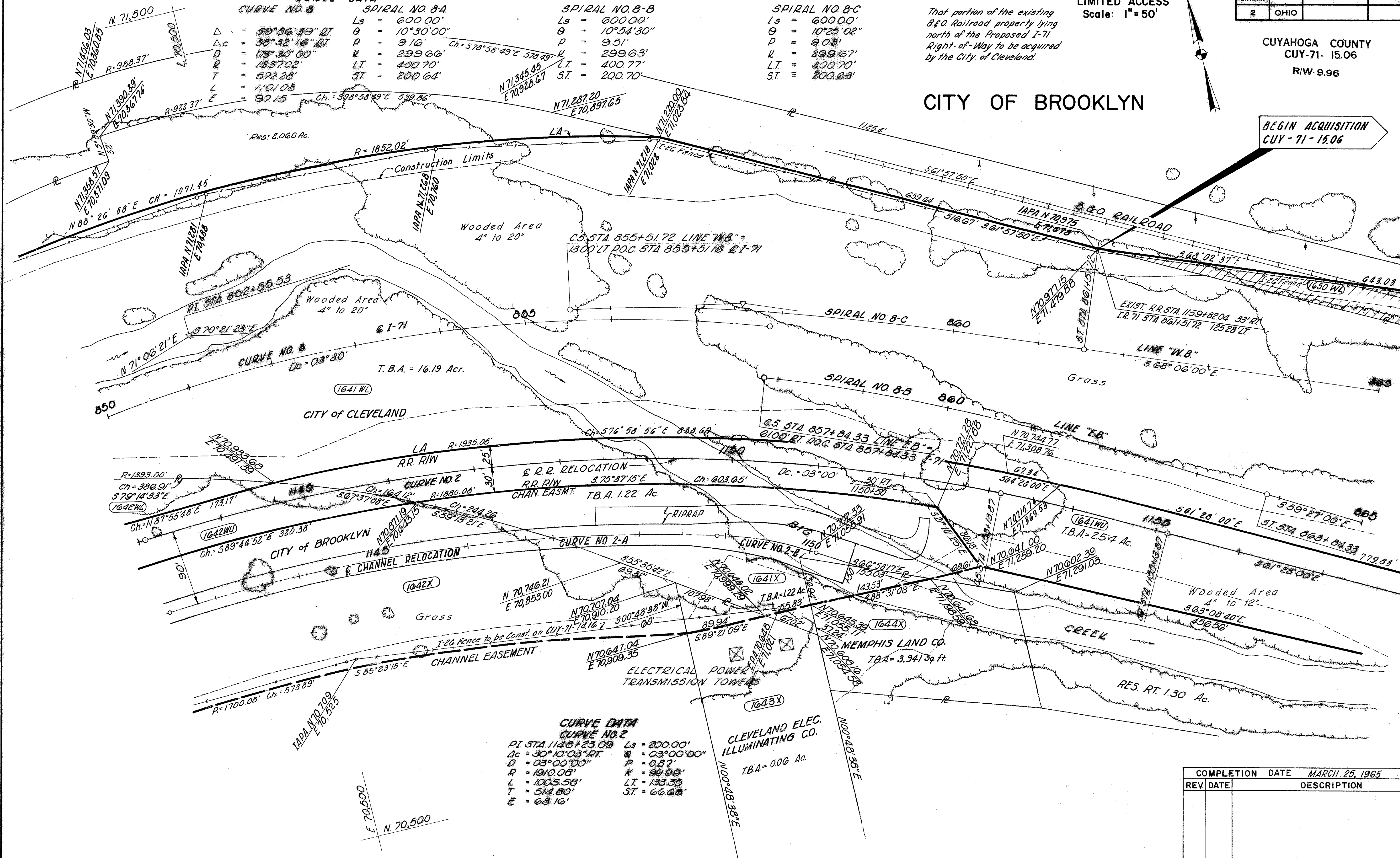
## CURVE DATA

CURVE NO. 8  
Δ = 59°56'39" RT  
Δc = 36°32'16" RT  
D = 03°30'00"  
R = 1637.02'  
T = 572.28'  
L = 1101.08'  
E = 97.15'

SPIRAL NO. 8-A  
Ls = 600.00'  
θ = 10°30'00"  
P = 9.16'  
K = 299.66'  
LT = 400.70'  
ST = 200.64'

SPIRAL NO. 8-B  
Ls = 600.00'  
θ = 10°54'30"  
P = 9.51'  
K = 299.63'  
LT = 400.77'  
ST = 200.70'

SPIRAL NO. 8-C  
Ls = 600.00'  
θ = 10°25'02"  
P = 9.06'  
K = 299.67'  
LT = 400.70'  
ST = 200.63'



CURVE DATA  
CURVE NO. 2  
PI. STA 1148+23.09  
Δc = 30°10'03" RT  
D = 03°00'00"  
R = 1910.08'  
T = 1005.58'  
L = 514.80'  
E = 68.16'

CLEVELAND ELEC.  
ILLUMINATING CO.  
T.B.A. = 0.06 Ac.

COMPLETION DATE	DESCRIPTION
MARCH 25, 1965	
REV DATE	

R/W STA 850+00 TO STA 865+00

APR 12 1965



CITY OF CLEVELAND

CUYAHOGA COUNTY LIMITED ACCESS  
CUY-71 15.06 Scale: 1" = 50'

FED. RD. DIVISION	STATE	PROJECT
2	OHIO	

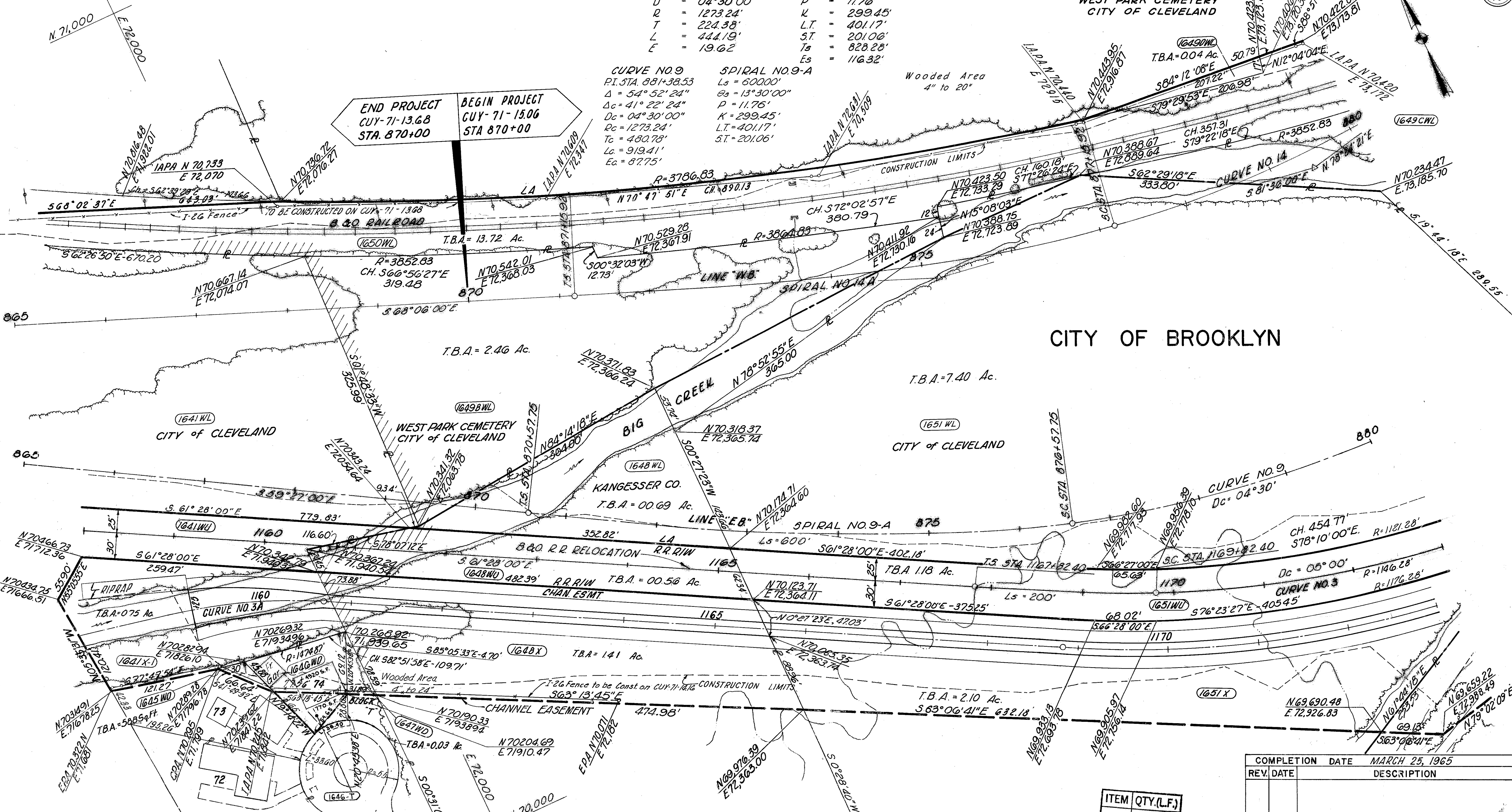
14  
40

CURVE DATA	
CURVE NO. 14	SPIRAL NO. 14-A
PI. STA. 879+44.20	Ls = 600.00'
$\Delta = 44^\circ 44' 19"$ LT.	$\theta = 13^\circ 30' 00"$
$\Delta c = 19^\circ 59' 19"$ LT.	P = 11.76'
D = 04°30'00"	K = 299.45'
R = 1273.24'	LT = 401.17'
T = 224.38'	ST = 201.06'
L = 444.19'	Ts = 828.28'
E = 19.62'	Es = 116.32'

CURVE DATA	
CURVE NO. 9	SPIRAL NO. 9-A
PI. STA. 881+38.53	Ls = 600.00'
$\Delta = 54^\circ 52' 24"$	$\theta = 13^\circ 30' 00"$
$\Delta c = 41^\circ 22' 24"$	P = 11.76'
Dc = 04°30'00"	K = 299.45'
Rc = 1273.24'	LT = 401.17'
Tc = 480.78'	ST = 201.06'
Lc = 919.41'	
Ea = 87.75'	

R/W 9.96

WEST PARK CEMETERY  
CITY OF CLEVELAND



CITY OF BROOKLYN

DAWN CLIFF SUBDIVISION NO. 1  
VOL. 180 P. 30

COMPLETION DATE		MARCH 25, 1965
REV. DATE	DESCRIPTION	

ITEM	QTY. (L.F.)
I-26	955



CURVE DATA  
SPIRAL NO. 14 B

$\Delta_1 = 04^\circ 10' 00''$	$L_s = 500.00'$
$\Delta_2 = 11^\circ 15' 00''$	$\theta = 07^\circ 05' 00''$
$D_1 = 01^\circ 40' 00''$	$P = 5.15'$
$D_2 = 04^\circ 30' 00''$	$L.T. = 224.38'$
$R_1 = 3437.75'$	$S.T. = 199.13'$
$R_2 = 1273.24'$	

# CITY OF CLEVELAND

CURVE DATA  
CURVE NO. 15 : SPIRAL NO. 15 A

$\Delta = 22^\circ 51' 41''$ LT.	$L_s = 300.00'$
$\Delta_c = 16^\circ 11' 41''$ LT.	$\theta = 02^\circ 30' 00''$
$D = 01^\circ 40' 00''$	$P = 1.09'$
$R = 3437.75'$	$K = 149.99'$
$T = 489.10'$	$L.T. = 200.02'$
$L = 971.68'$	$S.T. = 100.02'$
$E = 34.62'$	

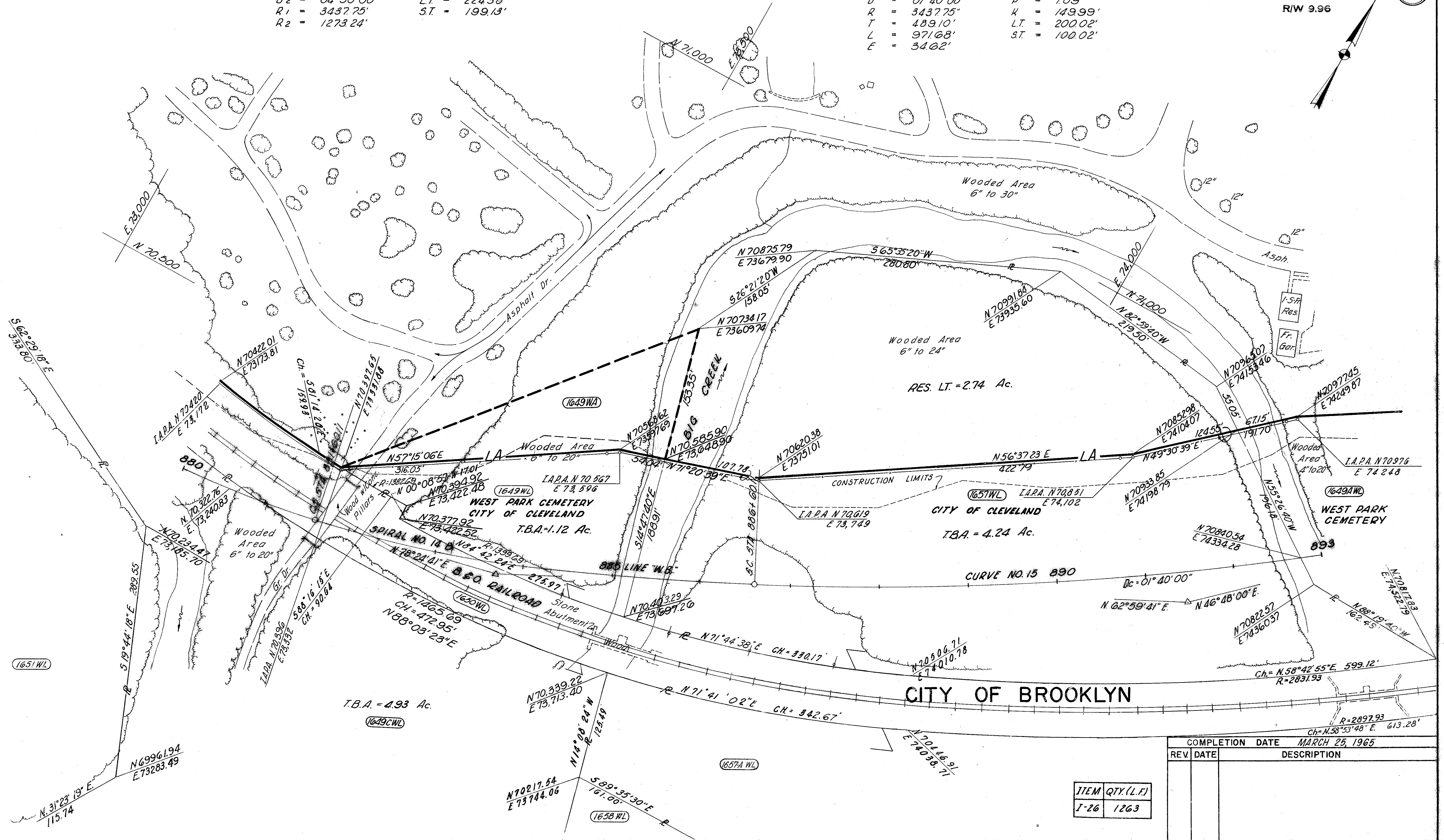
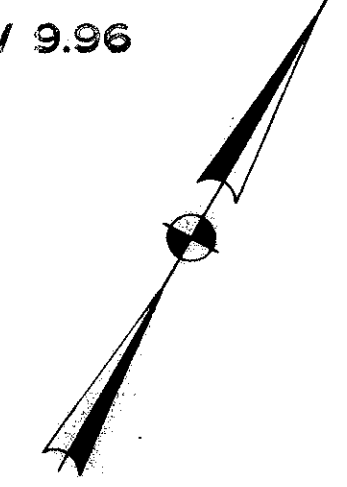
LIMITED ACCESS  
Scale: 1" = 50'

FED. RD. DIVISION	STATE	PROJECT
2	OHIO	

CUYAHOGA COUNTY  
CUY-71-15.06  
R/W 9.96

15

40



ITEM	QTY. (L.F.)
J-26	1263

COMPLETION DATE MARCH 25, 1965	
REV.	DESCRIPTION

R/W LINE 'WB' STA 880+00 TO STA 893+00



# CITY OF CLEVELAND

FED. RD. DIVISION	STATE	PROJECT
2	OHIO	

CUYAHOGA COUNTY  
CUY-71-15.06

LIMITED ACCESS R/W 9.96  
Scale: 1" = 50'

16  
40

**CURVE DATA**  
**CURVE NO. 9**  
PI. STA. 881+38.53  
 $\Delta = 54^{\circ}52'24"$  LT  
 $\Delta c = 41^{\circ}22'24"$  LT  
 $D = 04^{\circ}30'00"$   
 $R = 1273.24'$   
 $T = 480.78'$   
 $L = 919.41'$   
 $E = 87.75'$

**SPIRAL NO. 9**  
 $Ls = 600.00'$   
 $\theta = 13^{\circ}30'00"$   
 $P = 11.76'$   
 $K = 299.45'$   
 $LT = 401.17'$   
 $ST = 201.06'$

**CURVE DATA**  
**CURVE NO. 10**  
PI. STA. 890+73.61  
 $\Delta = 12^{\circ}31'36"$  LT  
 $D = 01^{\circ}16'00"$   
 $R = 4523.35'$   
 $T = 498.45'$   
 $L = 988.95'$   
 $E = 27.10'$

**CURVE DATA**  
**CURVE NO. 3**  
PI. STA. 1176+21.57  
 $\Delta = 65^{\circ}34'00"$  LT  
 $\Delta c = 55^{\circ}34'00"$  LT  
 $D = 05^{\circ}00'00"$   
 $R = 1146.28'$   
 $L = 1111.33'$   
 $T = 603.94'$   
 $E = 149.37'$

$Ls = 200.00'$   
 $\theta = 05^{\circ}00'00"$   
 $P = 1.45'$   
 $K = 99.97'$   
 $LT = 133.39'$   
 $ST = 66.72'$   
 $TS = 839.17'$   
 $ES = 218.89'$

# CITY OF BROOKLYN

R/W LINE 'E.B.' STA. 880+00 TO STA. 895+00

COMPLETION DATE MARCH 25, 1965  
REV. DATE DESCRIPTION



# CITY OF CLEVELAND

**CURVE DATA**  
 SPIRAL NO. 16A  
 Dc = 03°51'54"  
 R = 1482.39'  
 Ls = 600.00'  
 θs = 11°35'43"  
 P = 10.10'  
 K = 299.59'  
 LT = 400.86'  
 ST = 200.78'

**LIMITED ACCESS**  
 Scale: 1" = 50'

FED. RD. DIVISION	STATE	PROJECT
2	OHIO	

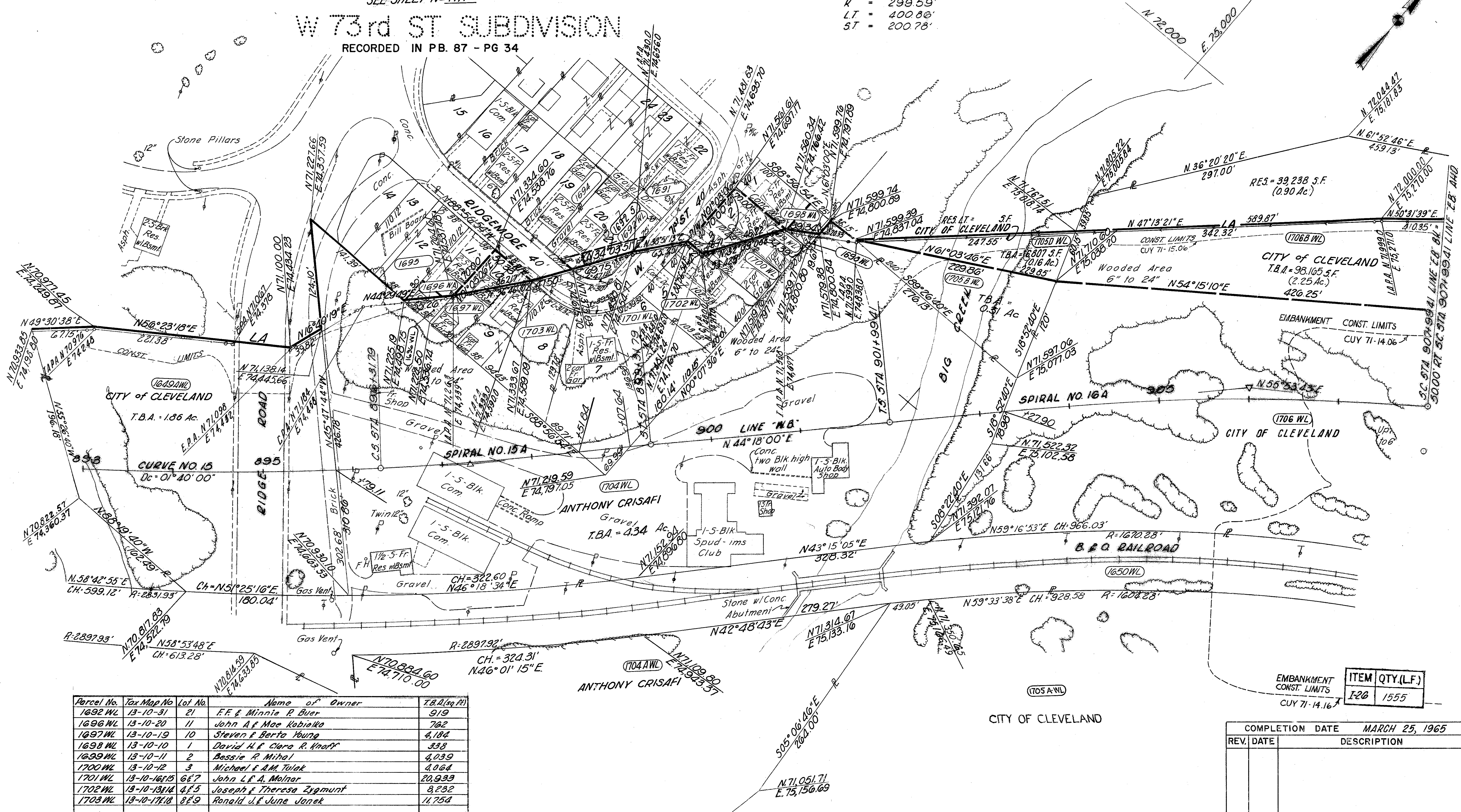
CUYAHOGA COUNTY  
 CUY-71-15.06  
 R/W 9.96

17  
40

SEE SHEET No. 17A

## W 73rd ST SUBDIVISION

RECORDED IN P.B. 87 - PG 34



Parcel No.	Tax Map No.	Lot No.	Name of Owner	T.B.A. (sq. ft.)
1692 WL	13-10-31	21	E.E. & Minnie R. Buer	919
1696 WL	13-10-20	11	John A. & Mae Kobiolka	782
1697 WL	13-10-19	10	Steven & Berta Young	4,184
1698 WL	13-10-10	1	David H. & Clara R. Knoff	338
1699 WL	13-10-11	2	Bessie R. Mihal	4,039
1700 WL	13-10-12	3	Michael & A.M. Tolak	4,064
1701 WL	13-10-14	6E7	John L. & A. Molnar	20,933
1702 WL	13-10-13/14	4F5	Joseph & Theresa Zygmunt	8,232
1703 WL	13-10-17/18	8E9	Ronald J. & June Janek	11,754

ITEM	QTY. (LF)
E-26	1555

COMPLETION DATE		MARCH 25, 1965	
REV.	DATE	DESCRIPTION	

R/W LINE "WB" STA 893+00 TO STA 908+00


APR 13 1965



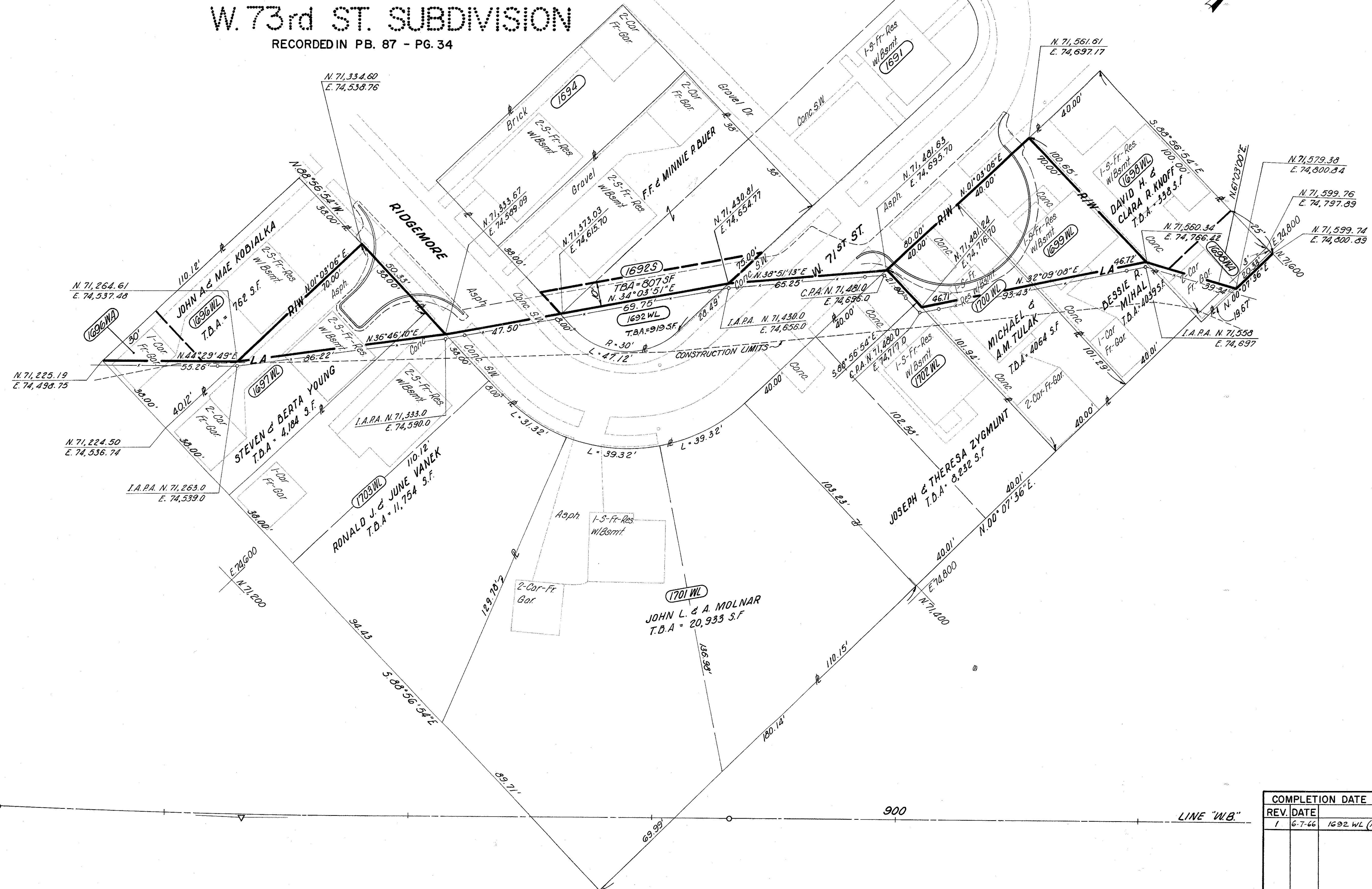
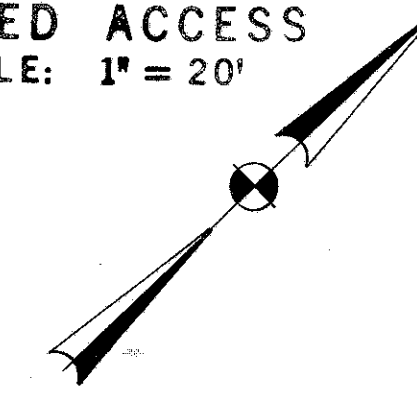
W. 73rd ST. SUBDIVISION

LIMITED ACCESS  
SCALE: 1" = 20'

CUYAHOGA COUNTY  
CUY-71 15.06



17A  
40

[illegible]

R/W W. 73rd ST. SUBDIVISION

APR 12 1965

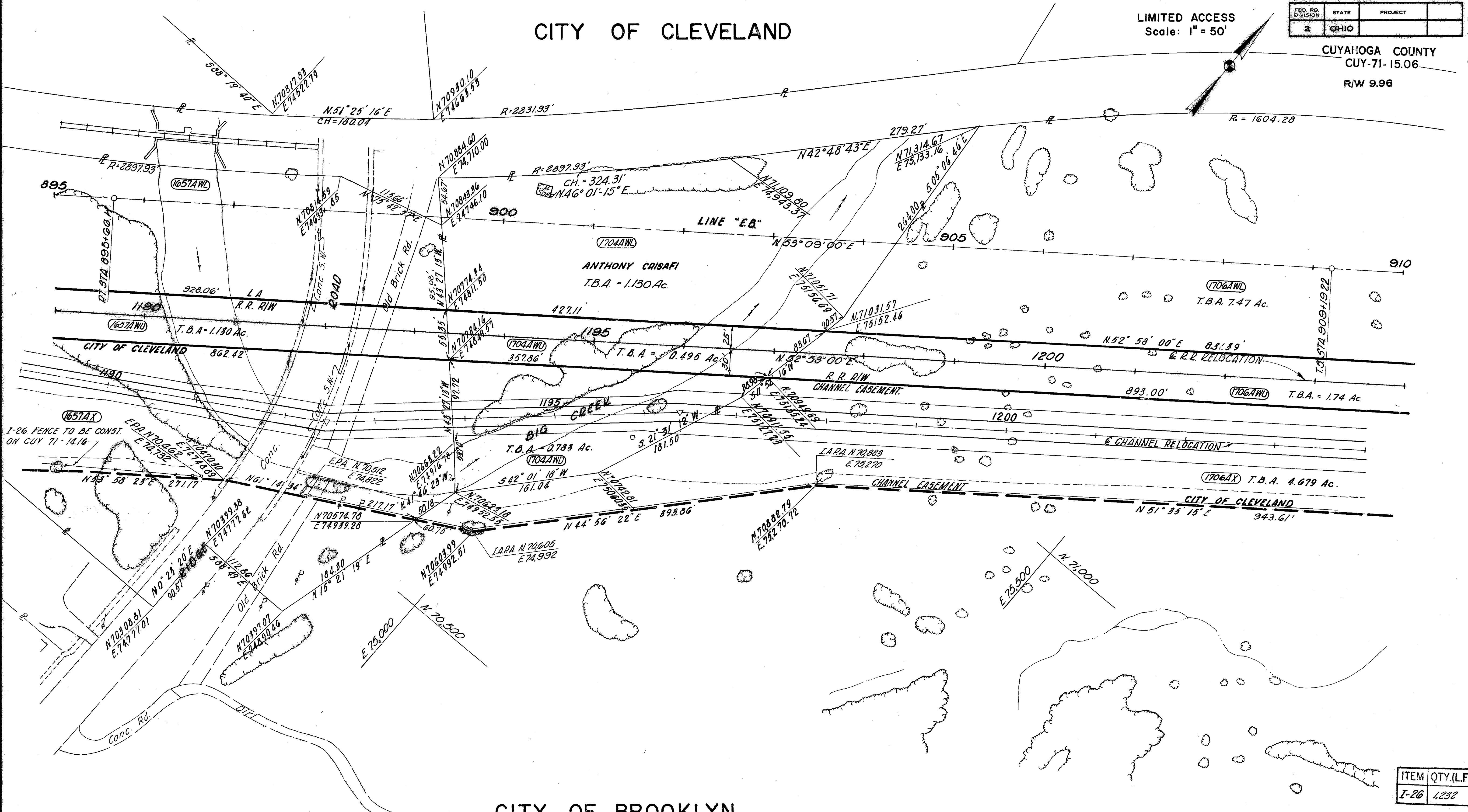



CITY OF CLEVELAND

LIMITED ACCESS  
Scale: 1" = 50'

FED. RD. DIVISION	STATE	PROJECT
2	OHIO	

CUYAHOGA COUNTY  
CUY-71-15.06  
R/W 9.96



CITY OF BROOKLYN

ITEM	QTY.(L.F.)
I-26	1232

COMPLETION		MARCH 25, 1965
REV.	DATE	DESCRIPTION



**CURVE DATA**  
**CURVE NO. 16**  
 P.I. STA 910+05.24  
 $\Delta = 34^\circ 56' 58''$  RT.  
 $D_c = 04^\circ 00' 00''$   
 $R_c = 1432.39'$   
 $T_c = 205.83'$   
 $L_c = 408.85'$   
 $E_c = 14.71'$

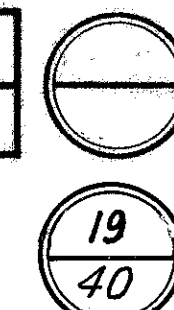
**CURVE DATA**  
**SPIRAL NO. 16 & 17**  
 $\Delta 1 = 01^\circ 45' 00''$   $L_s = 350.00'$   
 $\Delta 2 = 07^\circ 00' 00''$   $\theta = 05^\circ 15' 00''$   
 $D 1 = 01^\circ 00' 00''$   $\rho = 2.67'$   
 $D 2 = 04^\circ 00' 00''$   $L.T. = 210.36'$   
 $R 1 = 5729.58'$   $S.T. = 140.33'$   
 $R 2 = 1432.39'$

**CURVE DATA**  
**CURVE NO. 17**  
 P.I. STA 917+76.63  
 $\Delta_c = 04^\circ 22' 02''$   
 $D_c = 01^\circ 00' 00''$   
 $R_c = 5729.58'$   
 $T_c = 218.47'$   
 $L_c = 436.72'$   
 $E_c = 4.16'$

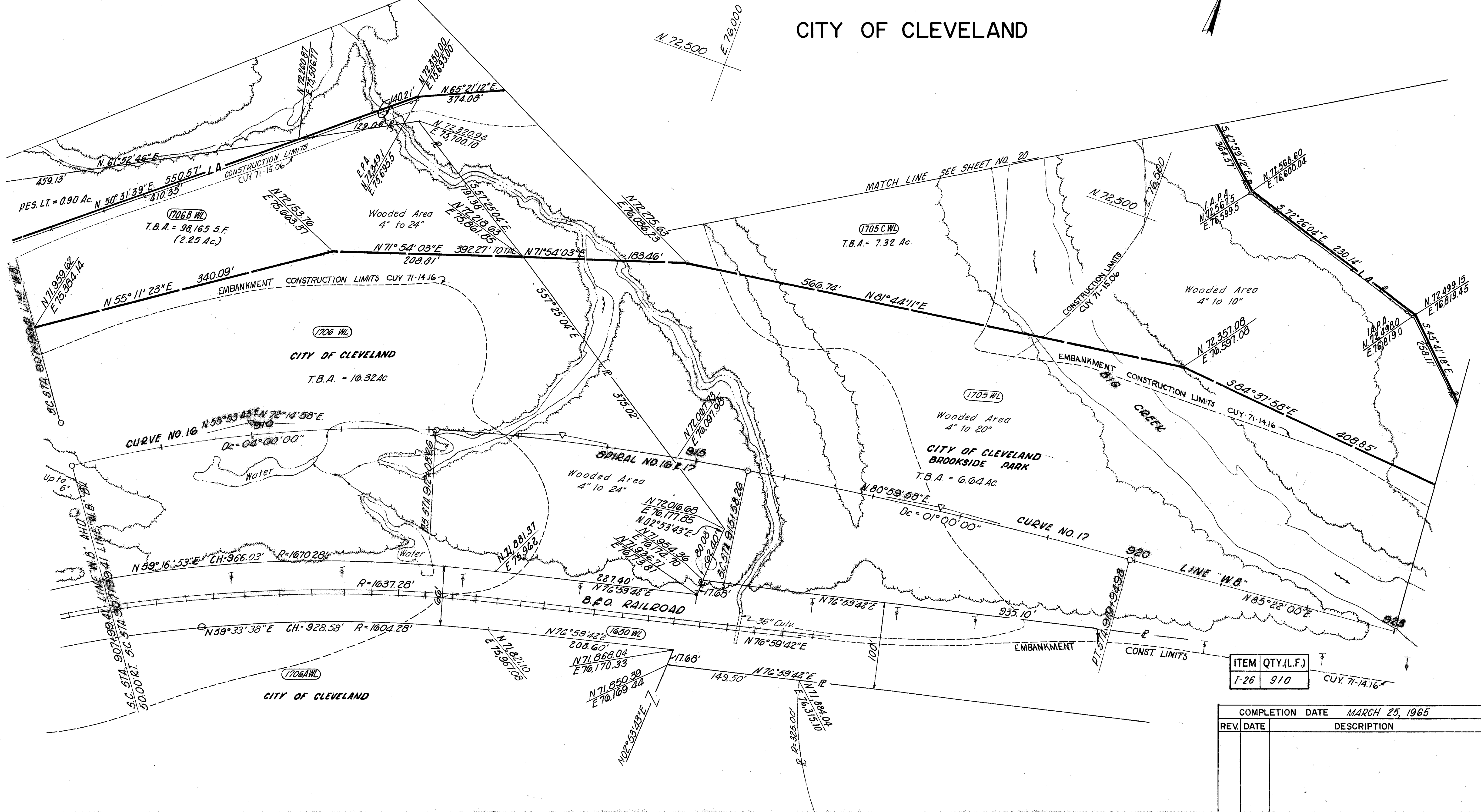
LIMITED ACCESS  
 Scale: 1" = 50'

FED. RD. DIVISION	STATE	PROJECT
2	OHIO	

CUYAHOGA COUNTY  
 CUY-71-15.06  
 R/W 9.96



# CITY OF CLEVELAND



ITEM	QTY.(L.F.)
I-26	910

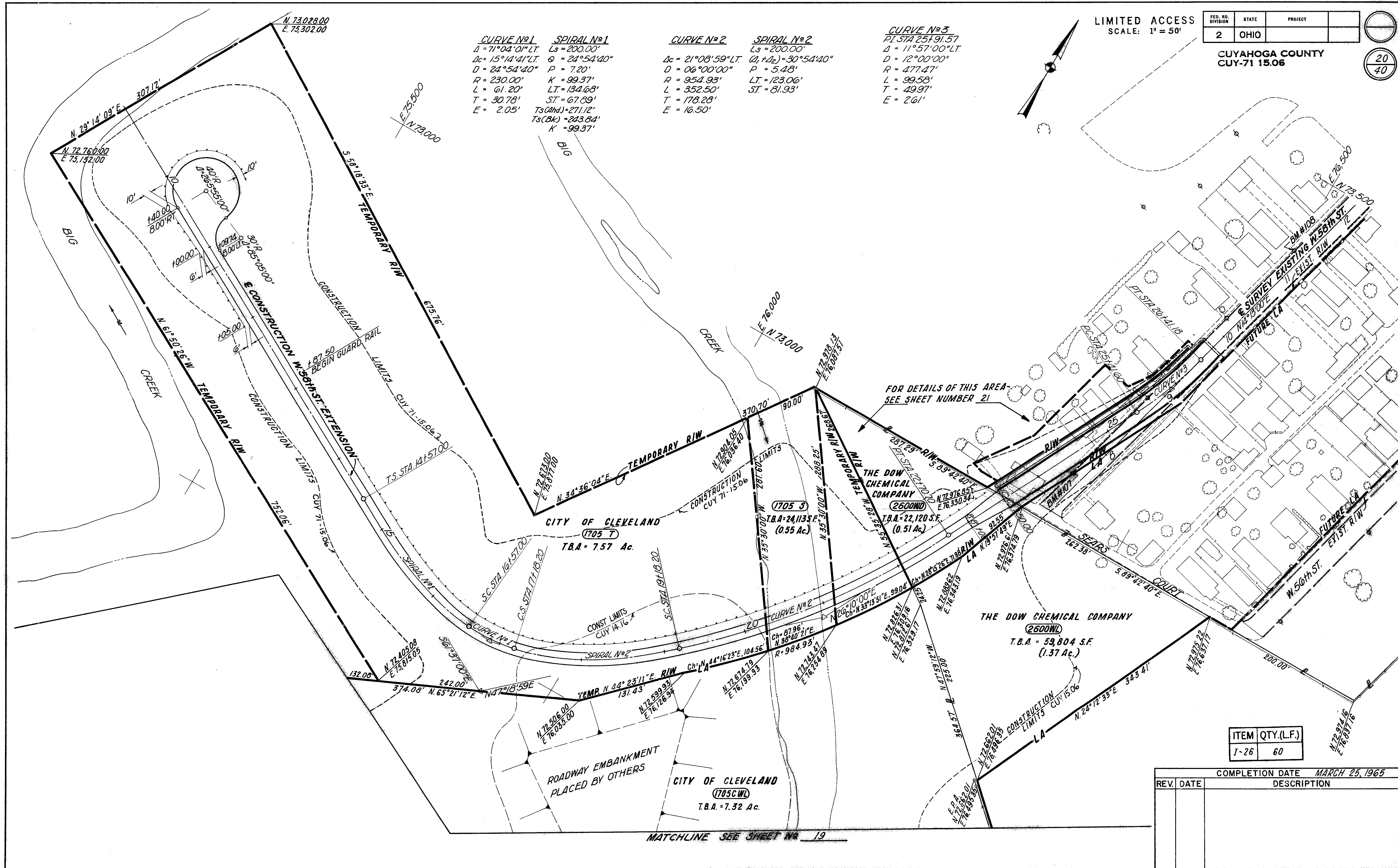
COMPLETION DATE		MARCH 25, 1965	
REV.	DATE	DESCRIPTION	



①

A circular logo with a horizontal line. The number '20' is in the upper half and the number '40' is in the lower half.

CURVE NO 3  
 PT. STA 25+91.57  
 $\Delta = 11^{\circ}57'00''$  LT.  
 $D = 12^{\circ}00'00''$   
 $R = 477.47'$   
 $L = 99.58'$   
 $T = 49.97'$   
 $E = 2.61'$



COMPLETION DATE <i>MARCH 25, 1965</i>		
REV.	DATE	DESCRIPTION



CITY OF CLEVELAND  
1705 S

# F. W. SEARS' ALLOT. VOL. 15, PG. 8

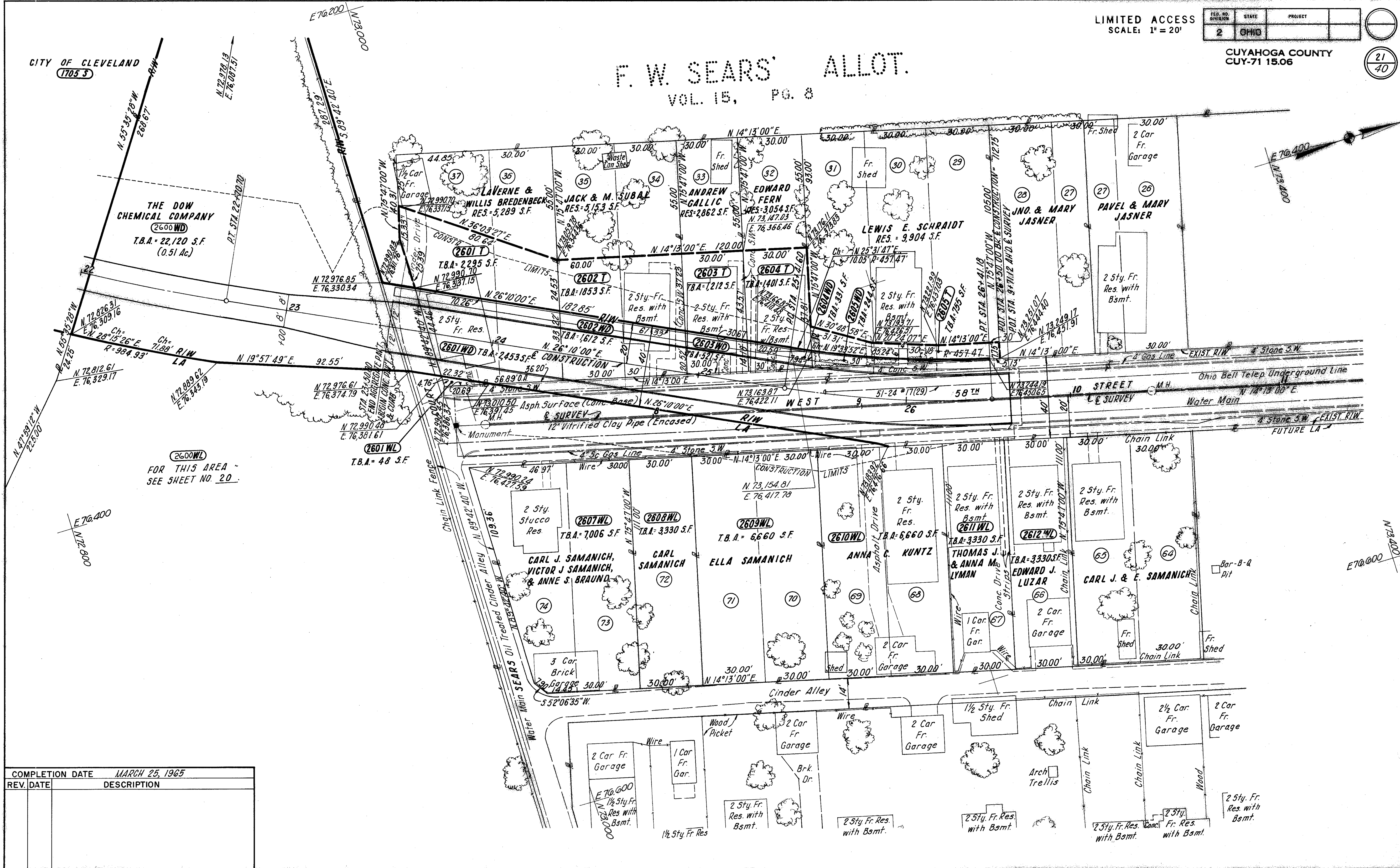
LIMITED ACCESS  
SCALE: 1" = 20'

FED. RD. DIVISION	STATE	PROJECT
2	OHIO	

CUYAHOGA COUNTY  
CUY-71 15.06

21  
40

RECORD	DATE	BY	REMARKS
1	2/24/65	W. J. H.	REVISION
2	2/24/65	W. J. H.	REVISION
3	2/24/65	W. J. H.	REVISION
4	2/24/65	W. J. H.	REVISION
5	2/24/65	W. J. H.	REVISION
6	2/24/65	W. J. H.	REVISION
7	2/24/65	W. J. H.	REVISION
8	2/24/65	W. J. H.	REVISION
9	2/24/65	W. J. H.	REVISION
10	2/24/65	W. J. H.	REVISION



COMPLETION DATE	MARCH 25, 1965
REV. DATE	DESCRIPTION



**CURVE DATA**  
**CURVE NO. 4**  
 P.I. STA. 1210+26.95 Ls = 200.00'  
 Δ = 27°36'00" RT. P = 0.87'  
 Δc = 21°36'00" RT. K = 99.99'  
 D = 03°00'00" LT = 133.35'  
 R = 1910.08' ST = 66.68'  
 T = 364.37' TS = 569.36'  
 L = 720.00' Es = 57.67'  
 E = 34.44'

**CURVE DATA**  
**CURVE NO. 11**  
 Δ = 23°46'04" RT.  
 Δc = 12°31'04" RT.  
 D = 02°30'00"  
 R = 2291.83'  
 T = 251.36'  
 L = 500.71'  
 E = 13.74'

**SPIRAL NO. 11**  
 Ls = 450.00'  
 Δ = 05°37'30"  
 D = 3.68'  
 K = 224.93'  
 LT = 300.15'  
 ST = 150.14'  
 T = 707.99'  
 L = 53.96'

**CURVE DATA**  
**CURVE NO. 4 D**  
 Δ = 28°50'00"  
 D = 09°00'00"  
 R = 630.02'  
 L = 320.37'

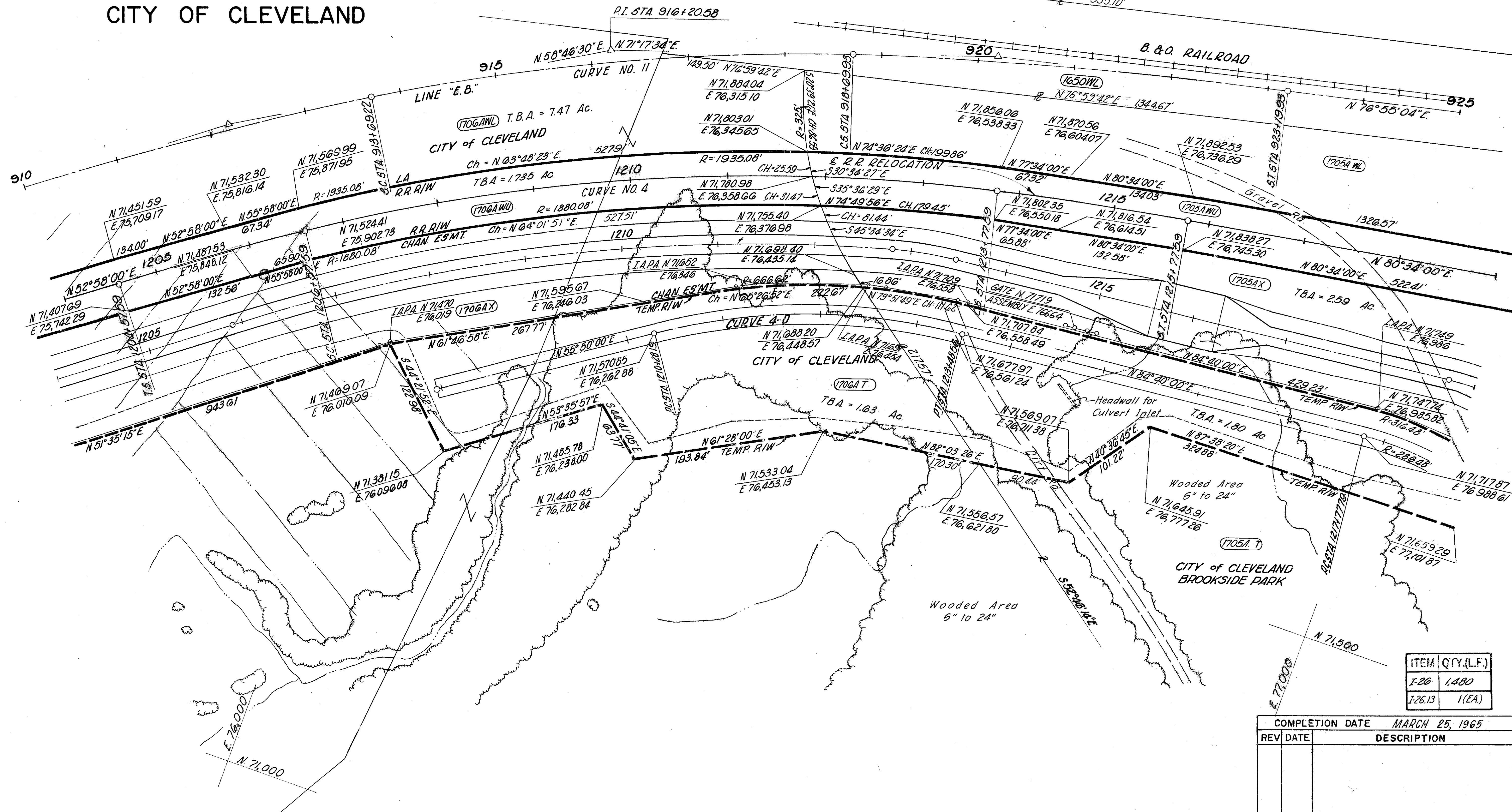
LIMITED ACCESS  
 Scale: 1" = 50'

FED. RD. DIVISION	STATE	PROJECT
2	OHIO	

CUYAHOGA COUNTY  
 CUY-71-15.06  
 R/W 9.96

22  
 40

CITY OF CLEVELAND



ITEM	QTY.(L.F.)
I-26	1,480
I-26.13	1(EA)

COMPLETION DATE MARCH 25, 1965	
REV	DESCRIPTION

R/W LINE "E.B." STA 910+00 TO STA 925+00

APR 12 1965



CITY OF CLEVELAND

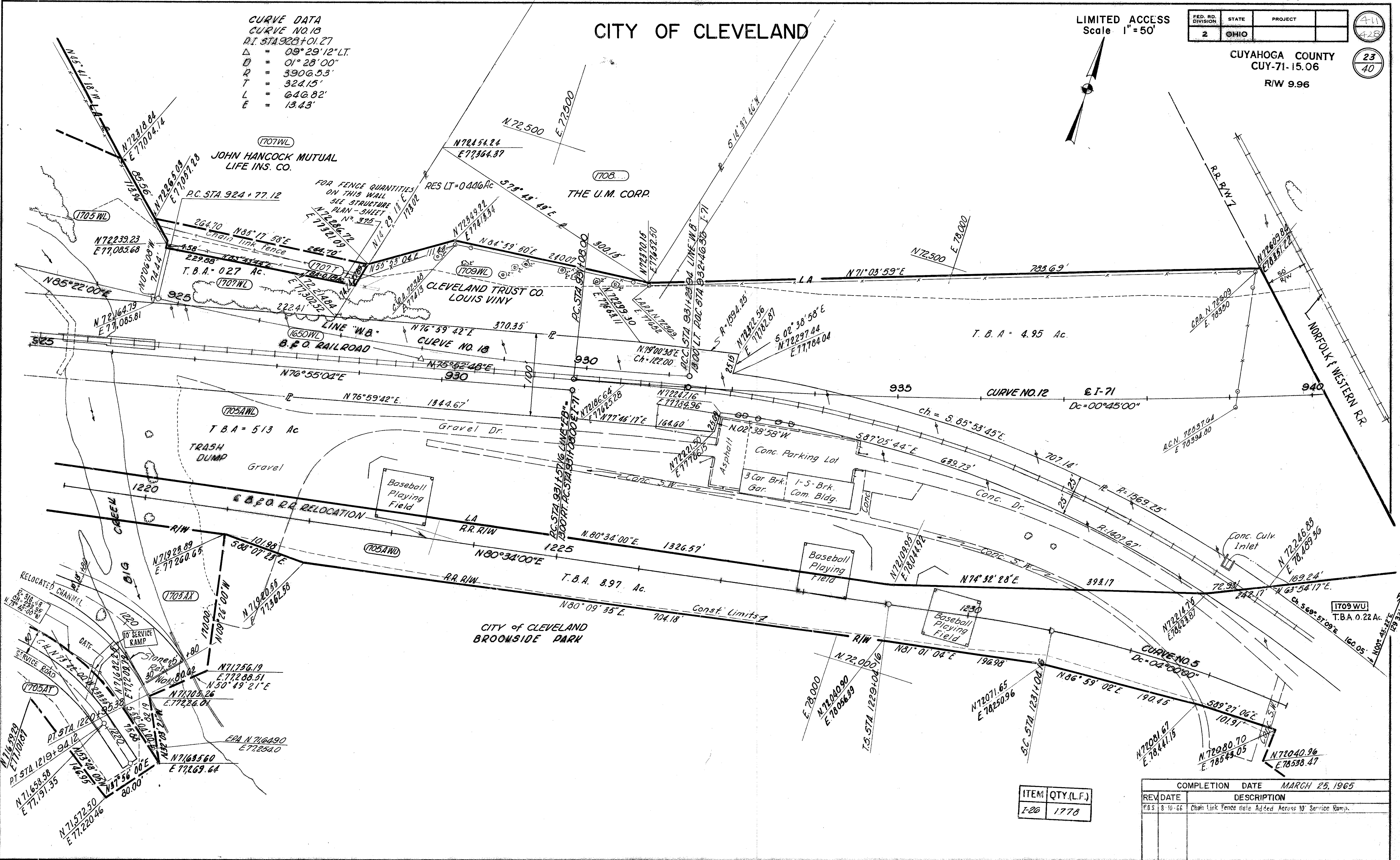
LIMITED ACCESS  
Scale 1" = 50'

FED. RD. DIVISION	STATE	PROJECT
2	OHIO	

CUYAHOGA COUNTY  
CUY-71-15.06  
R/W 9.96

41  
428  
23  
40

CURVE DATA  
CURVE NO. 13  
PI STA 928+01.27  
Δ = 09° 29' 12" LT.  
D = 01° 28' 00"  
R = 3906.53'  
T = 324.15'  
L = 646.82'  
E = 13.43'



ITEM	QTY (L.F.)
I-20	1770

REV	DATE	DESCRIPTION
1	8-10-66	Chain Link Fence Gate Added Across 10' Service Ramp.

COMPLETION DATE MARCH 25, 1965



E 72,500

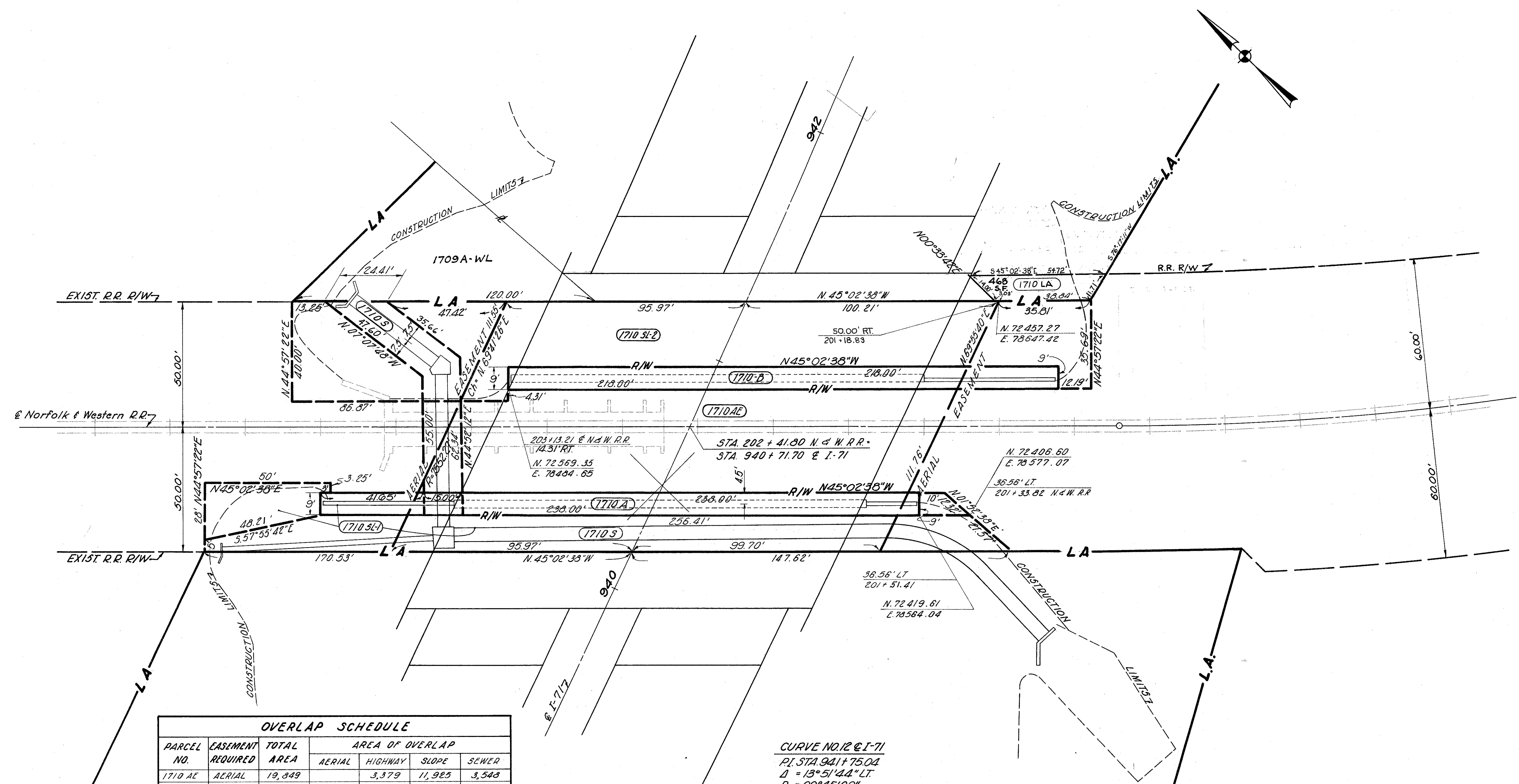
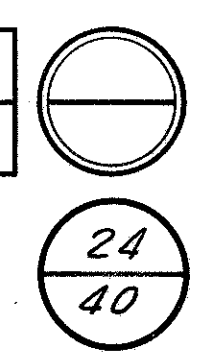
# PROPERTY MAP

## NORFOLK & WESTERN RAILWAY CO.

LIMITED ACCESS  
SCALE: 1"=20'

FED. RD. DIVISION	STATE	PROJECT
2	OHIO	

CUYAHOGA COUNTY  
CUI-71-15.06



OVERLAP SCHEDULE						
PARCEL NO.	EASEMENT REQUIRED	TOTAL AREA	AREA OF OVERLAP			
			AERIAL	HIGHWAY	SLOPE	SEWER
1710 AE	AERIAL	19,849		3,379	11,925	3,543
1710 A	HIGHWAY	2,142	1,761		2,142	135
1710 B	HIGHWAY	1,962	1,618		1,962	
1710 SL-1	SLOPE	7,750	4,844	2,142		4,777
1710 SL-2	SLOPE	11,690	7,081	1,962		372
1710 S	SEWER	6,206	3,543	135	5,678	

ALL AREAS GIVEN IN SQUARE FEET.

CURVE NO. 12 @ I-71  
P.I. STA. 941 + 75.04  
Δ = 13° 51' 44" LT.  
D = 00° 45' 00"  
R = 7639.44'  
T = 928.68'  
L = 1348.30'  
E = 56.24'

COMPLETION DATE MARCH 25, 1965		
REV.	DATE	DESCRIPTION
1	6-7-66	1709A-WL (FIGURES) added to proper Parcel.



DESCRIPTION	QUANTITY	DATE
1. GRANT	1.00	12/24/64
2. EASEMENT	1.00	12/24/64
3. R.O.W.	1.00	12/24/64
4. CONSTRUCTION	1.00	12/24/64
5. TOTAL	4.00	12/24/64

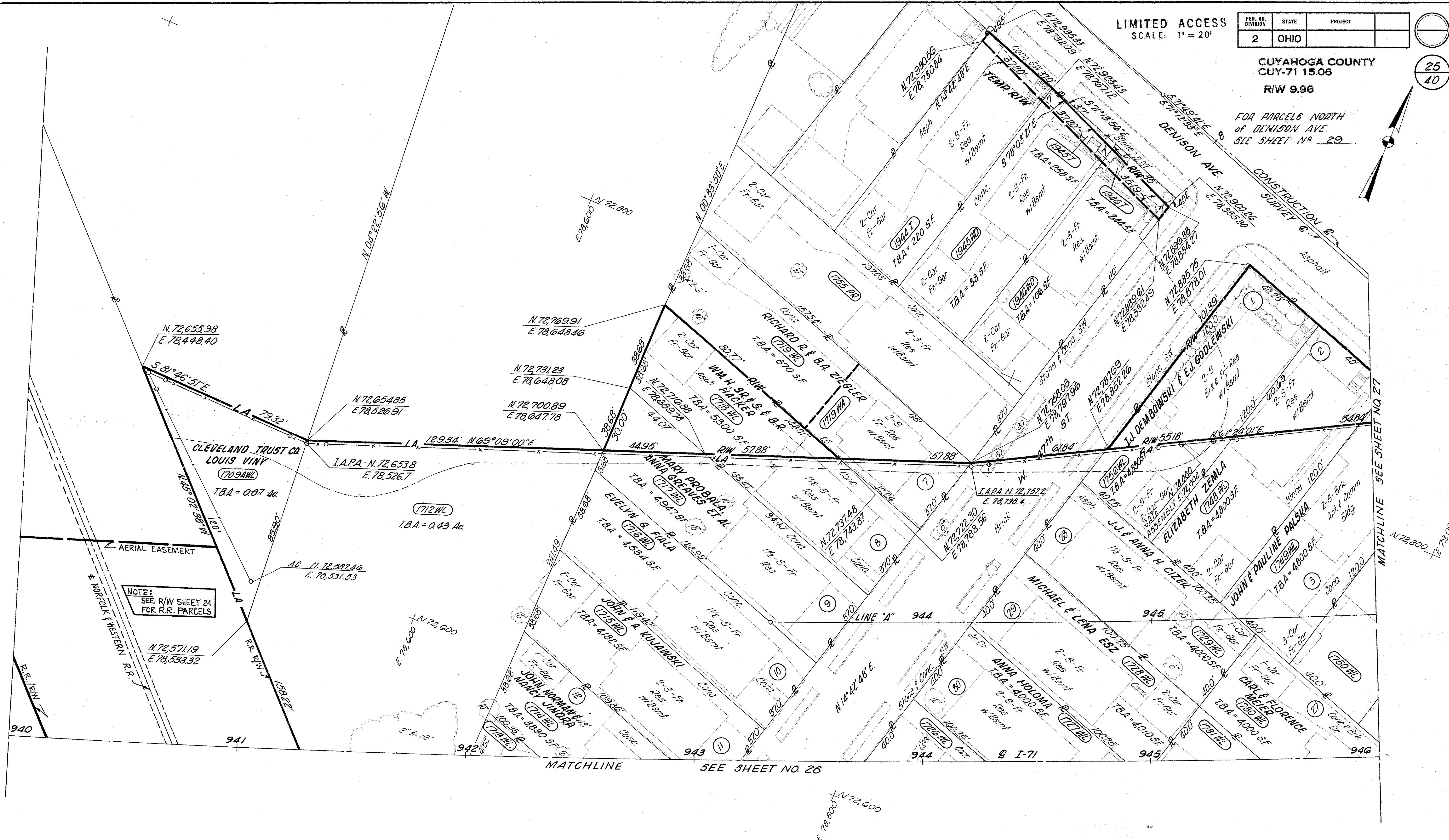
LIMITED ACCESS  
SCALE: 1" = 20'

FED. RD. DIVISION	STATE	PROJECT
2	OHIO	

CUYAHOGA COUNTY  
CUY-71 15.06  
R/W 9.96

FOR PARCELS NORTH  
OF DENISON AVE.  
SEE SHEET NO. 29

25  
40



NOTE:  
SEE R/W SHEET 24  
FOR R.R. PARCELS

MATCHLINE SEE SHEET NO. 26

MATCHLINE SEE SHEET NO. 27

ITEM	QTY. (L.F.)
I-26	598
I-26.13	1 (EA.)

COMPLETION DATE		MARCH 25, 1965
REV.	DATE	DESCRIPTION


R/W STA. 940+00 TO STA. 946+00 LEFT

APR 12 1965



VOL. 47 PAGE 4

3



COMPLETION DATE		MARCH 25, 1965
REV. DATE	DESCRIPTION	

RIW STA 940+00 TO STA 946+00 RIGHT APR 12 1965



VOL. 34 PAGE 36

ITEM	QTY.(L.F.)
I-26	545
I-26.13	1(EA)

REV.	DATE	COMPLETION DATE	DESCRIPTION
1	3-10-66		B.P.R. Separation Line added - Pkgs 1757 to 1760
2	3-22-66		Construction Limits on Run-around added

MATCHLINE SEE SHEET NO. 28

APR 12 1965

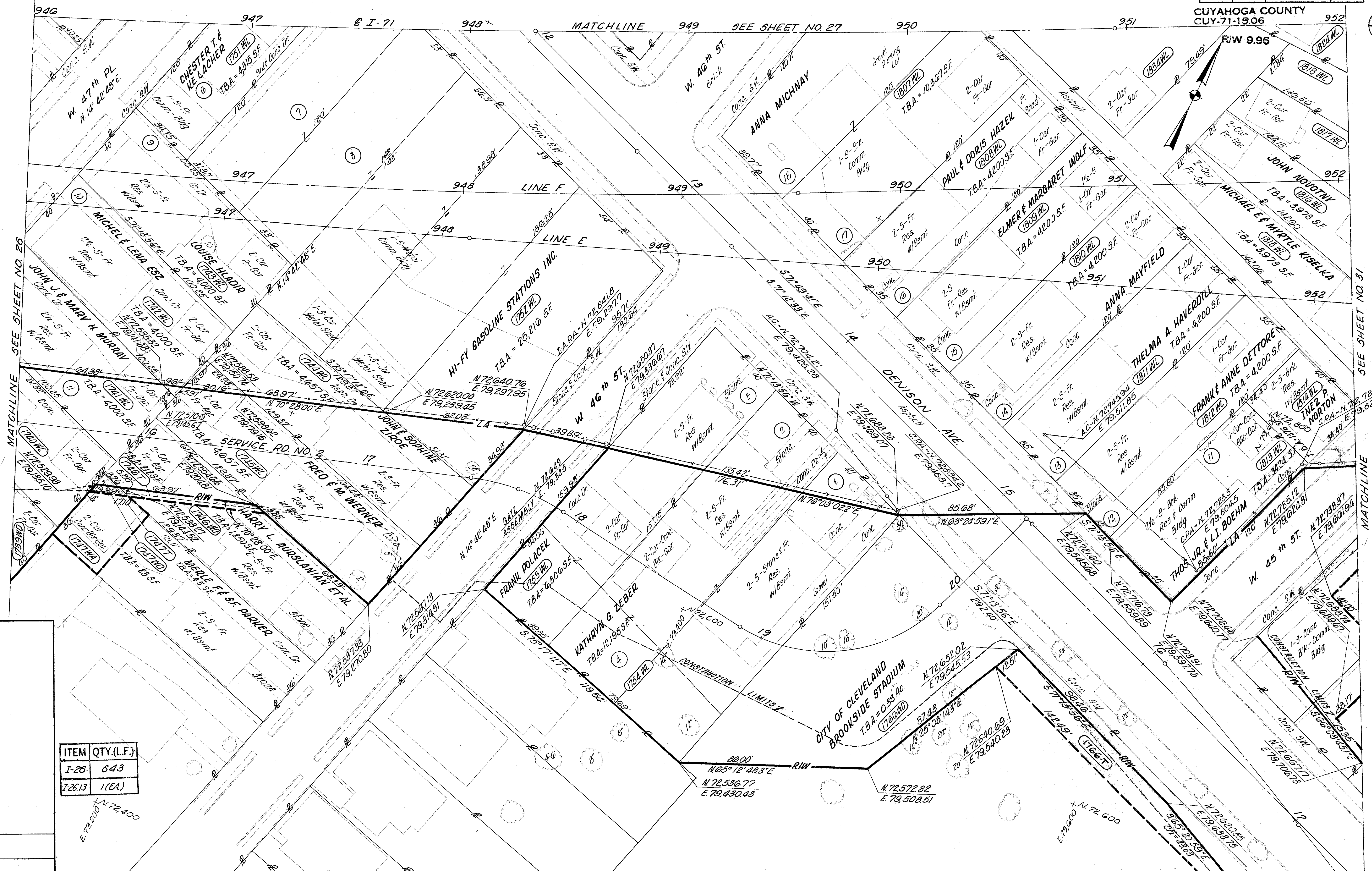


LIMITED ACCESS  
SCALE: 1" = 20'

FED. RD. DIVISION	STATE	PROJECT
2	OHIO	

CUYAHOGA COUNTY  
CUY-71-15.06

28  
10



COMPLETION DATE MARCH 23, 1965  
REV. DATE

DESCRIPTION

ITEM	QTY.(L.F.)
I-26	643
I-26.13	1 (EA)

R/W STA 946+00 TO STA 952+00 RIGHT

APR 12 1965



This is a detailed plat map of a residential subdivision in Cuyahoga County, Ohio. The map shows several streets: W. 47th St., W. 48th St., W. 49th St., W. 50th St., W. 51st St., W. 52nd St., W. 53rd St., W. 54th St., W. 55th St., W. 56th St., W. 57th St., W. 58th St., W. 59th St., W. 60th St., W. 61st St., W. 62nd St., W. 63rd St., W. 64th St., W. 65th St., W. 66th St., W. 67th St., W. 68th St., W. 69th St., W. 70th St., W. 71st St., W. 72nd St., W. 73rd St., W. 74th St., W. 75th St., W. 76th St., W. 77th St., W. 78th St., W. 79th St., W. 80th St., W. 81st St., W. 82nd St., W. 83rd St., W. 84th St., W. 85th St., W. 86th St., W. 87th St., W. 88th St., W. 89th St., W. 90th St., W. 91st St., W. 92nd St., W. 93rd St., W. 94th St., W. 95th St., W. 96th St., W. 97th St., W. 98th St., W. 99th St., W. 100th St.

The map includes property owners' names and addresses, such as MARV KMET, JAMES & Y.T. CAMPANELLA, ALFRED M. & ED. WENIGER, MIKE & MARY KONFALA, I.J. DEMBOWSKI & E.J. GODLEWSKI, ELIZABETH ZEMLA, KENNETH C. & L.J. BUSSEMAN, HELEN KRNOUL, and GEORGE & ANDREW SOXIE. It also shows lot areas (T.B.A.), street names, and various other details related to the subdivision.

At the top right, there is a table with the following information:

FED. RD. DIVISION	STATE	PROJECT
2	OHIO	

Below this table, it says "CUYAHOGA COUNTY CUY-71-15.06 N 72.75.12 E 79.624.81 R/W 9.96 8560'".

At the bottom right, there is a table with the following information:

COMPLETION DATE	REV. DATE	DESCRIPTION
MARCH 25, 1965		

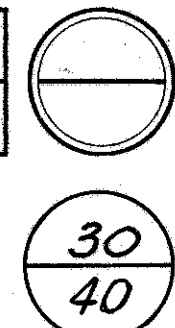


LIMITED ACCESS  
SCALE: 1" = 20'

FED. RD. DIVISION	STATE	PROJECT
2	OHIO	

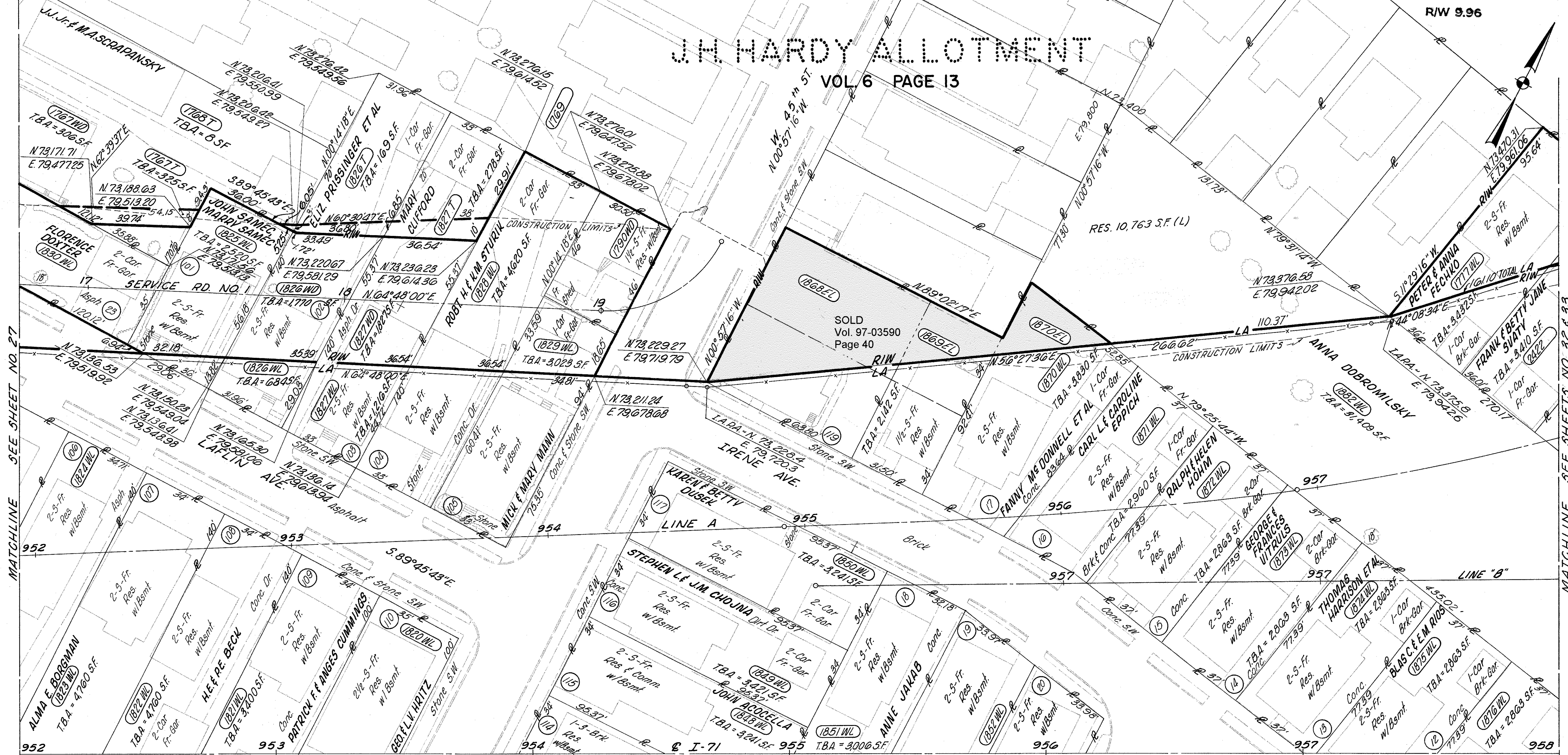
CUYAHOGA COUNTY  
CUY-71-15.06

R/W 9.96



# J.H. HARDY ALLOTMENT

VOL 6 PAGE 13



ITEM	QTY.(L.F.)
I-26	605

2/2002 Parcel 1868EL, 1869EL, 1870EL  
SOLD Vol. 97-03590 Page 40

R/W STA. 952+00 TO STA. 958+00 LEFT APR 12 1965

REV. DATE	DESCRIPTION
COMPLETION DATE	MARCH 25, 1965



LIMITED ACCESS  
SCALE: 1" = 20'

FED. RD. DIVISION	STATE	PROJECT
2	OHIO	

CUYAHOGA COUNTY  
CUY-71-15.06

R/W 9.96

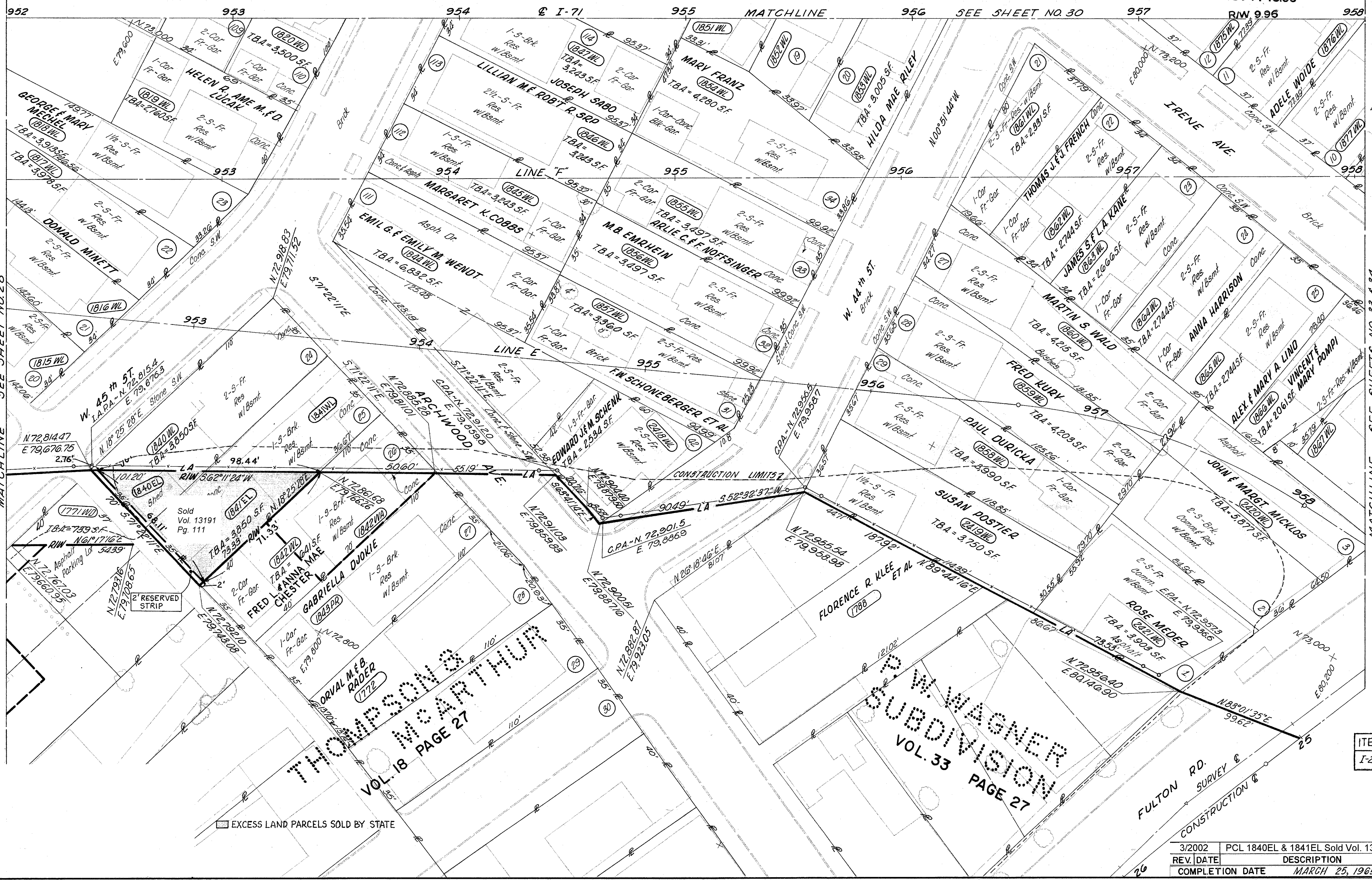
31  
10

MATCHLINE SEE SHEET NO. 33 & 34

ITEM	QTY.(L.F.)
I-26	540

3/2002	PCL 1840EL & 1841EL Sold Vol. 13191 Pg. 111
REV. DATE	DESCRIPTION
COMPLETION DATE	MARCH 25, 1965

R/W STA 952+00 TO STA. 958+00 RIGHT APR 12 1965



MATCHLINE SEE SHEET NO. 28

EXCESS LAND PARCELS SOLD BY STATE



ITEM	QTY.(L.F.)
I-26	686

W T MALLO  
SUBDIVISION No. 2  
VOL. 51 PAGE 29

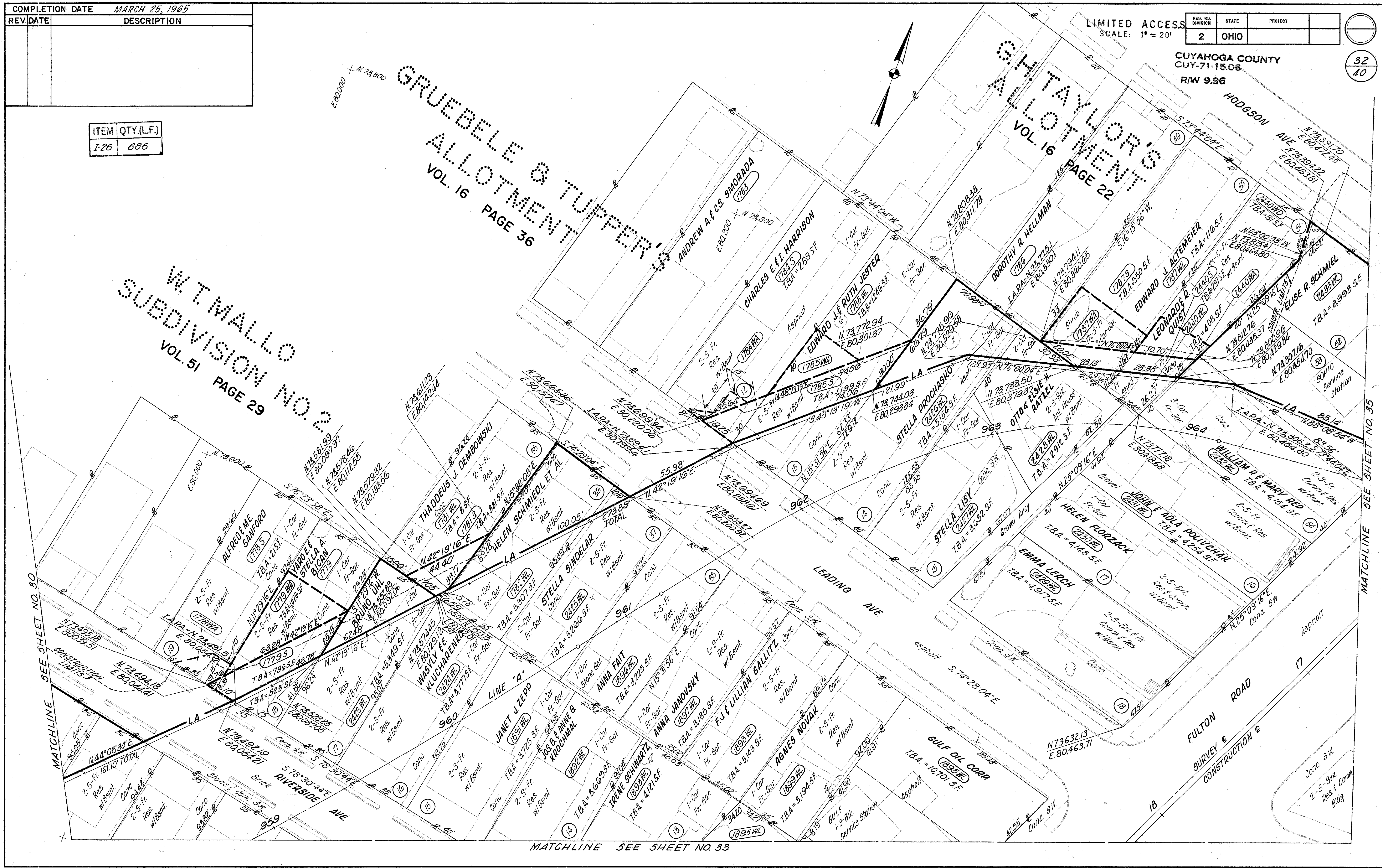
GRUEBELE & TUPPER  
ALLOTMENT  
VOL. 16 PAGE 36

SH. TAYLOR'S  
ALLOTMENT  
VOL. 16  
PAGE 22

LIMITED ACCESS  
SCALE: 1" = 20'

FED. RD. DIVISION	STATE	PROJECT	
2	OHIO		

CUYAHOGA COUNTY  
CUY-71-15.06  
R/W 9.96

$$\frac{32}{40}$$


MATCHLINE SEE SHEET NO. 35

MATCHLINE SEE SHEET NO. 33

R/W STA. 958+00 TO STA. 964+00 LEFT

APR 12 1985





MATCHLINE SEE SHEET NO. 32

LEADING AVE.

64  
+  
2  
OFF AUGUST 10 25 37

DATE

FRANK E. BLISS  
SUBDIVISION  
VOL. 16 PAGE 15

COMPLETION DATE		MARCH 25, 1965
REV. DATE	DESCRIPTION	

R/W STA. 958+00 TO STA. 964+00

APR 12 1965

DESCRIPTION	BY	DATE	BY	DATE
TOP-GRAPHY				
PAVIMENT				
DRAINAGE				
R. O. W.				
QUANTITIES				



LIMITED ACCESS  
SCALE: 1" = 20'

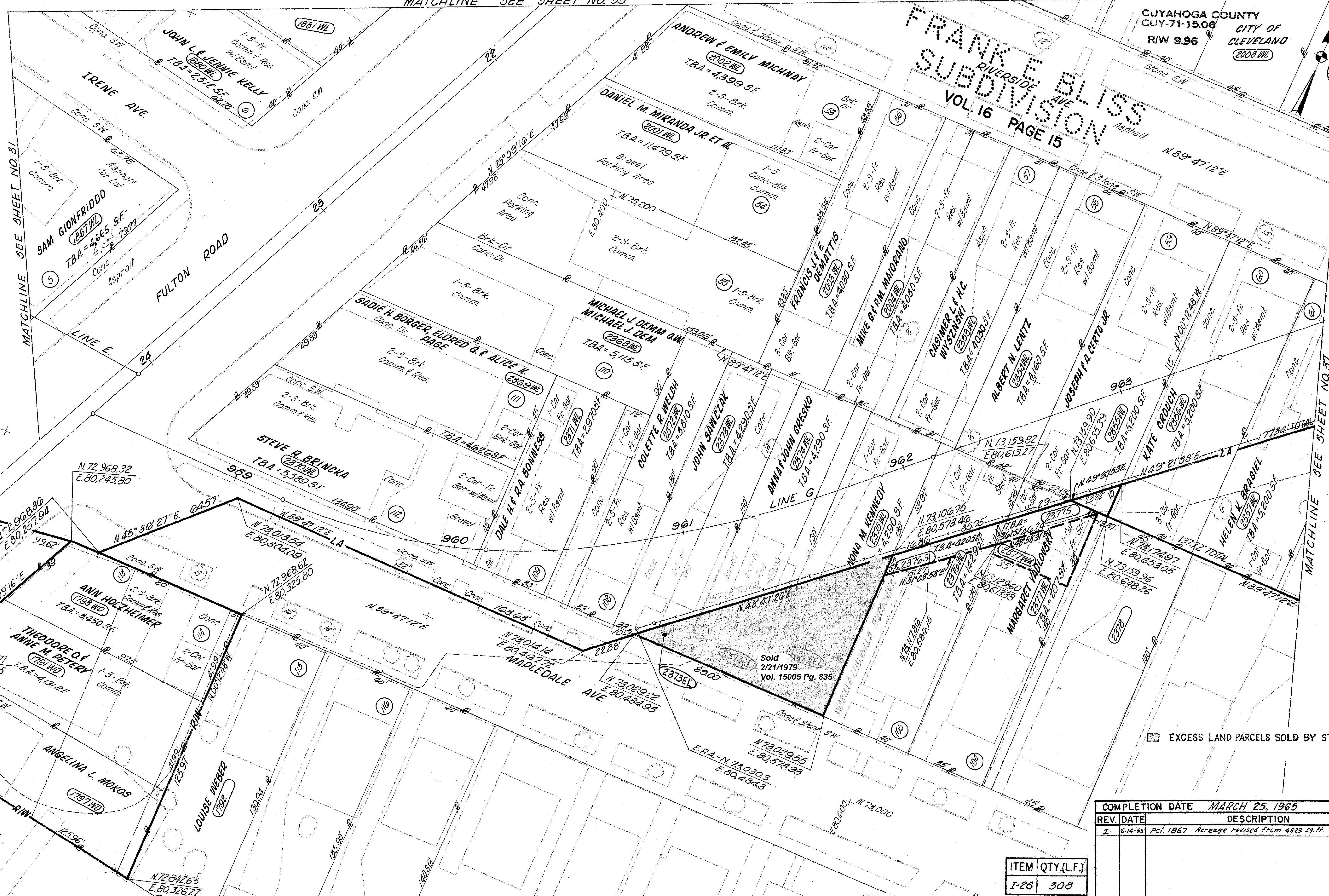
FED. RD. DIVISION	STATE	PROJECT
2	OHIO	

CUYAHOGA COUNTY  
CUY-71-15.06  
R/W 9.96  
CITY OF CLEVELAND  
(2008 WL)

34  
10

MATCHLINE SEE SHEET NO. 33

FRANK BLISS  
SUBDIVISION  
VOL. 16  
PAGE 15



MATCHLINE SEE SHEET NO. 31

MATCHLINE SEE SHEET NO. 37

EXCESS LAND PARCELS SOLD BY STATE

COMPLETION DATE MARCH 25, 1965		
REV.	DATE	DESCRIPTION
1	6-14-65	P.C. 1867 Acreage revised from 4829.59 Ft.

ITEM	QTY.(L.F.)
I-26	308

APR 12 1965

R/W STA. 958+00 TO STA. 964+00 RIGHT



COMPLETION DATE		MARCH 25, 1965
REV.	DATE	DESCRIPTION

FED. RD. DIVISION	STATE	PROJECT	
2	OHIO		

**R/W 9.96**

SMITH'S ALLOTMENT  
VOL. 10 PAGE 15

D. MORISON & T. J. MCCLAIN JR.  
CE QUANTITIES ON WALL  
TURE PLAN SHEET NO. 378  
VOL. 5  
PAGE 28  
LINE "C"

FOR FENCE QUANTITIES ON WALL  
SEE STRUCTURE PLAN SHEET NO. 37B

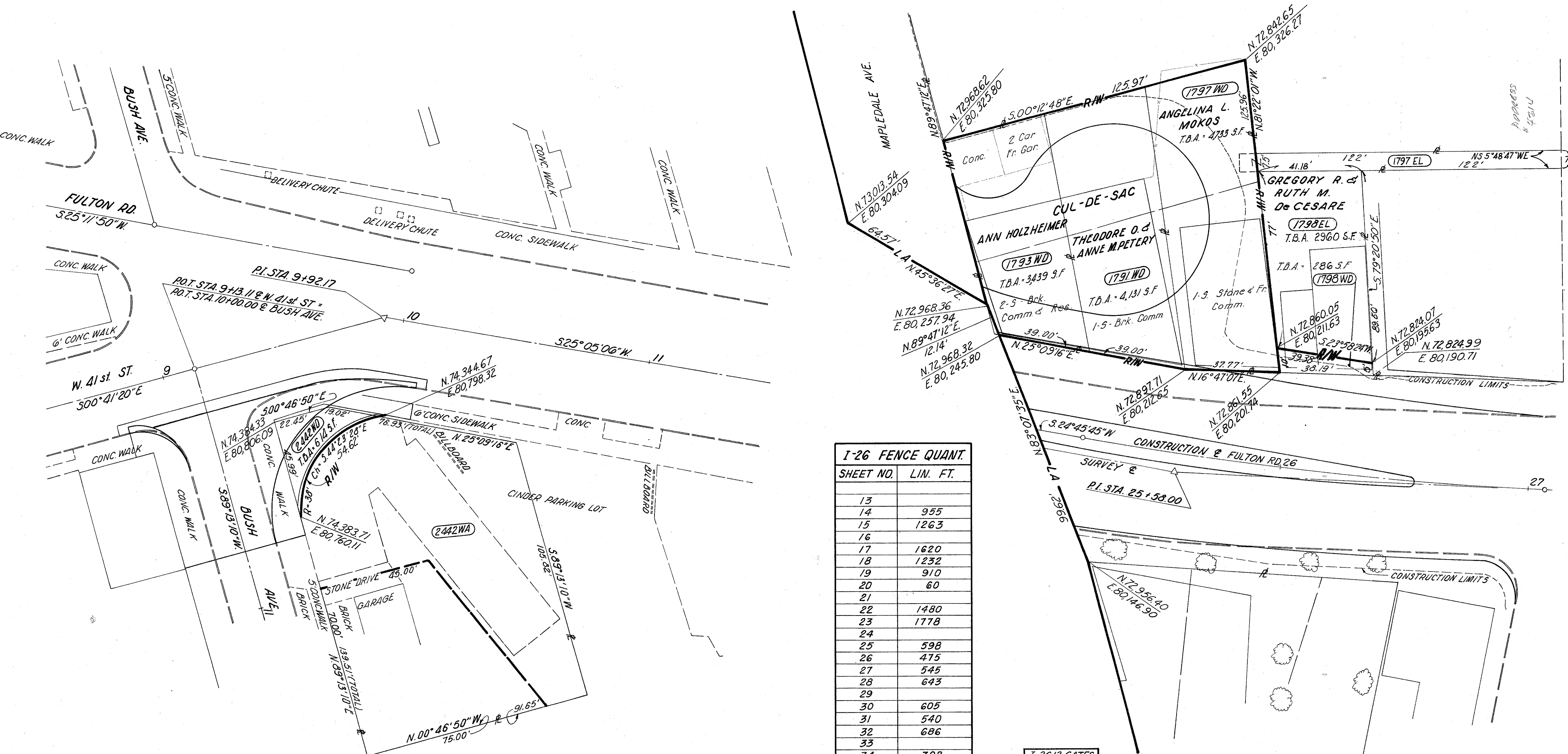
SEE SHEETS NO. 32 & 33

MATCHLINE SEE SHEET NO. 38

R/W STA. 964+00 TO STA. 970+00 LEFT

APR 12 1985





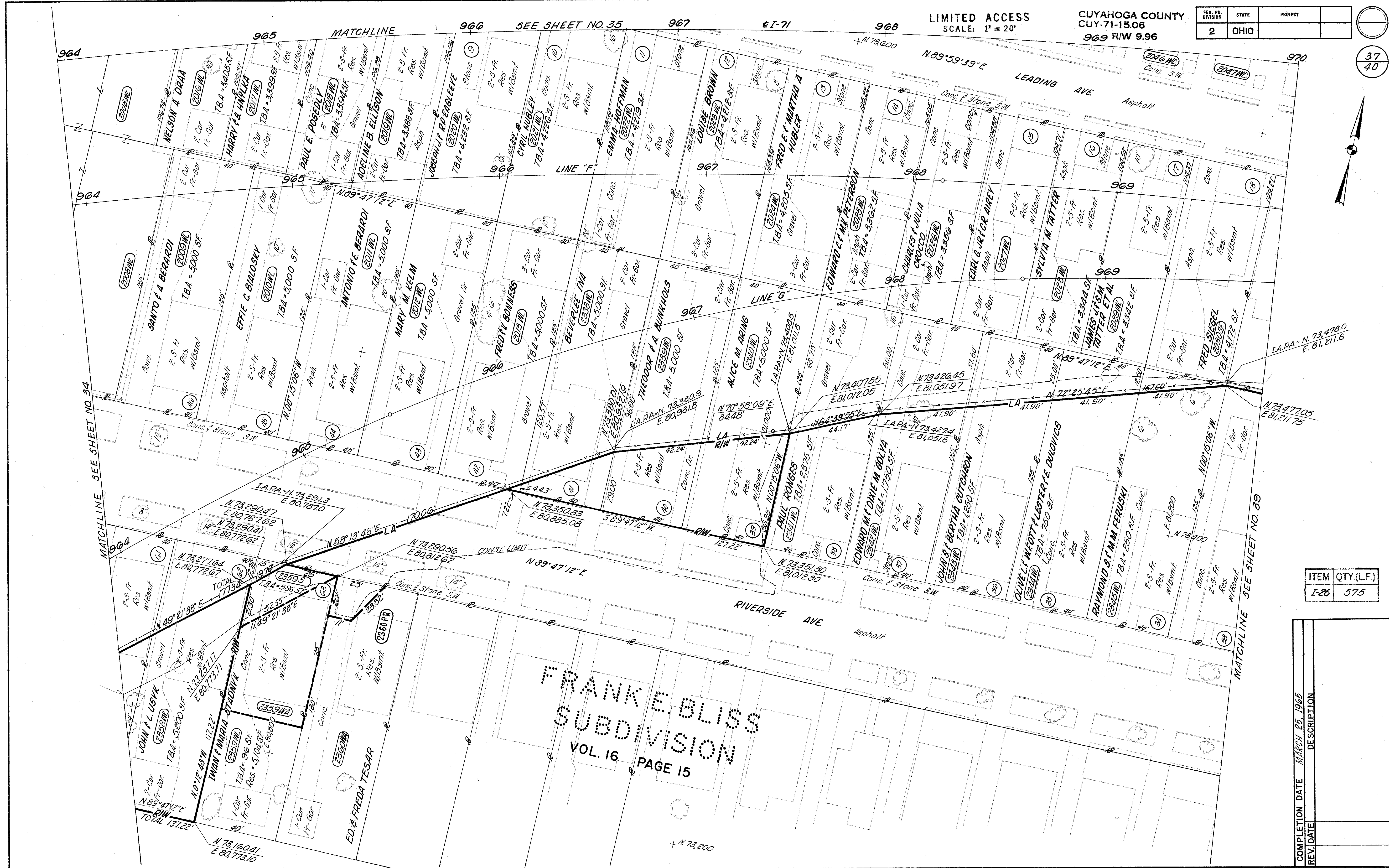
I-26 FENCE QUANT.	
SHEET NO.	LIN. FT.
13	
14	955
15	1263
16	
17	1620
18	1232
19	910
20	60
21	
22	1480
23	1778
24	
25	598
26	475
27	545
28	643
29	
30	605
31	540
32	686
33	
34	308
35	258
36	
37	575
38	243
39	629
40	1234
TOTAL - 16,637	

I-26.13 GATES  
TOTAL 7

COMPLETION DATE		MARCH 25, 1965
REV.	DATE	DESCRIPTION
1	6-25-65	ADDED PARCEL 1798-EL, ELIMINATED PARCEL 1798-WA
2	8-8-68	ADDED PARCEL 1797-EL



DESCRIPTION	PLOTTED	BY	CHECKED	DATE
TOP. GRAPHY				
PLANNING				
R. O. W.				
QUANTITIES				




ITEM	QTY.(LF.)
I-26	575

COMPLETION DATE	DESCRIPTION
MARCH 25, 1965	
REV. DATE	



ITEM	QTY.(LF.)
I-26	243
I-26.13	1 (EA)

CUYAHOGA COUNTY  
CUY-71-15.06  
R/W 9.96



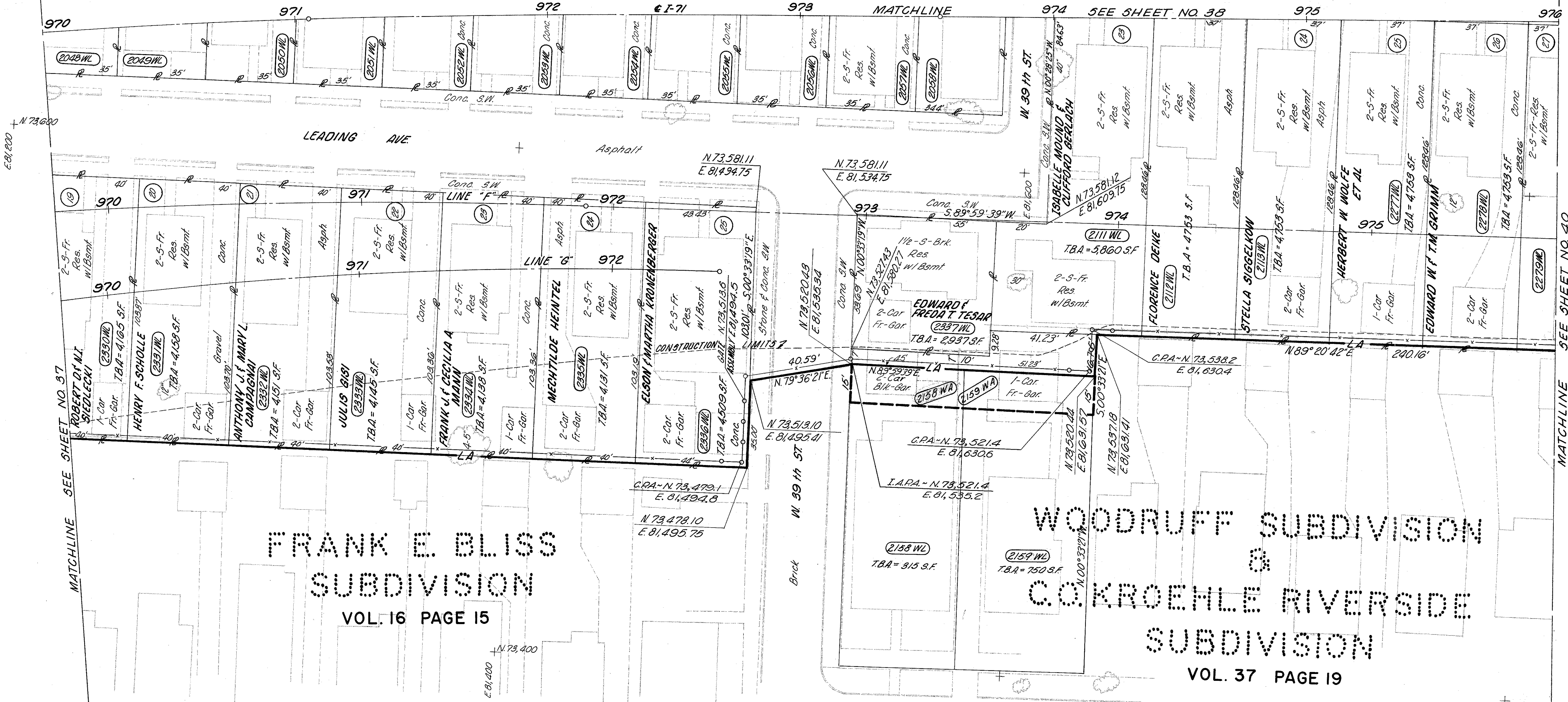


LIMITED ACCESS  
SCALE: 1" = 20'

FED. RD. DIVISION	STATE	PROJECT
2	OHIO	

CUYAHOGA COUNTY  
CUY-71-15.06  
R/W 9.96

39  
40



FRANK E. BLISS  
SUBDIVISION  
VOL. 16 PAGE 15

WOODRUFF SUBDIVISION  
&  
C. KROEHLE RIVERSIDE  
SUBDIVISION  
VOL. 37 PAGE 19

COMPLETION DATE		MARCH 25, 1965
REV.	DATE	DESCRIPTION

ITEM	QTY.(L.F.)
F-26	629
F-26.13	1(EA)



ITEM	QTY.(L.F.)
I-26	1234

LIMITED ACCESS  
SCALE: 1" = 20'

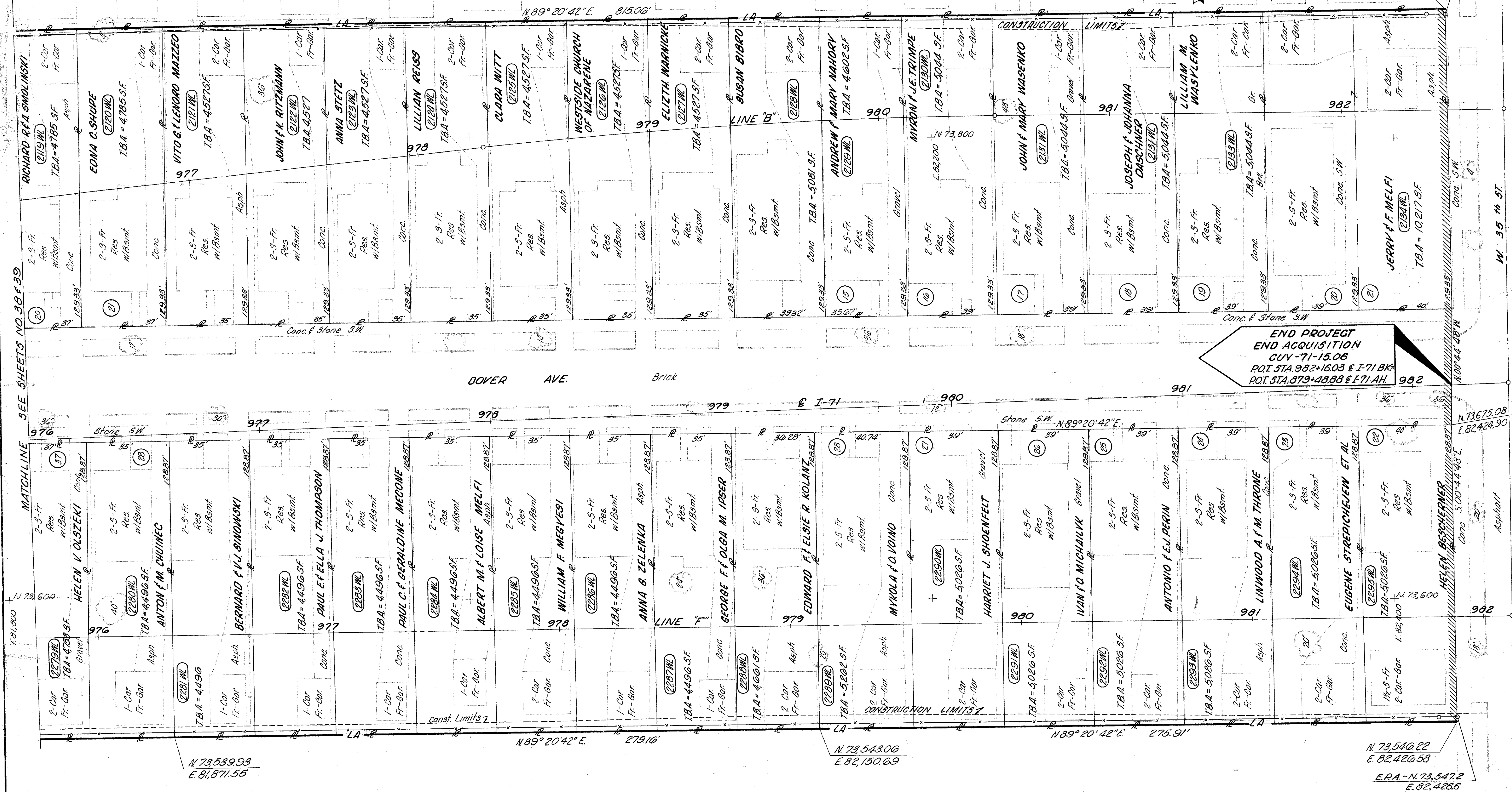

FED. RD. DIVISION	STATE	PROJECT	
2	OHIO		

CUYAHOGA COUNTY  
CUY-71-15.06  
R/W 9.96

E.P.A. ~ N. 73, 853.4  
F. 82.422.6

N. 73,854.39  
E. 82,422.57

VOL. 37 PAGE 19



**END PROJECT  
END ACQUISITION  
CUY-71-15.06  
P.O.T. STA. 982+16.03 @ I-71 BK=**  
**P.O.T. STA. 879+48.88 @ I-71 AH.**

R/W STA. 976+00 TO STA. 982+16.03

APR 12 1966